SURVEY TECHNOLOGIES BANGLADESH LTD. (STBL)

Company Profile

- Feasibility Study
- Hydrological Assessment
- Geophysical Study
- Detail Design
- Geotechnical Survey
- Topographical, Hydrographic Survey, Aerial Survey
- Physical Infrastructure GIS Data Management
- GIS Data Collection, Database Development & Mapping
- UAV/ Satellite Imagery Digitization
- Web-Mapping & Configurable Web-Apps Development
- Land Acquisition & Resettlement Map Preparation

We are a provider of comprehensive range of engineering and engineering solution in Bangladesh. Through these services, we help our clients to define and measure their results and use evidence to improve program effectiveness.

ISO 9001:2015
GCPL -51803170113
ISO 14001:2015
GCPL -51803170312

House: #169 (4th Floor), Road No: #23, Mohakhali DOHS, Dhaka 1206
Contact Us: +880 1841-185 089
Email: info@stbl.com.bd, surveytechbd@gmail.com
Web: www.stbl.com.bd

Company Identity:

Information	
Name of the Firm	**SURVEY TECHNOLOGIES BANGLADESH LIMITED.**
Acronyms	**STBL**
Year Of Establishment	**2017**
Firm Registration From	**Joint Stock Companies & Firms Bangladesh**
Certificate of Incorporation No.	**C-138686**
Trade License Type	**Consultancy Firm** **Dhaka South City Corporation**
Trade License No.	**TRAD/DSCC/242325/2019**
Survey Of Bangladesh Registration No.	**20200033A**
Unique Entity ID (SAM)	**JFK7BDB84SG5**
UNGM Registration No.	**902813**
ADB's CMS Registration No.	**039141**
Tax Identification Number (TIN)	**494628178681**
Business Identification Number (BIN)	**004077411-0202**
ISO 14001:2015 Environmental Management System	**CD80XXII52023405**
ISO 9001:2015 Quality Management System	**AB80XXII52023404**
Name of the Banker	**Shahjalal Islami Bank Ltd.** **Basic Bank Ltd.**
Corporate House	**House No.169 (4th Floor), Road No. 23** **New DOHS Mohakhali, Dhaka-1206.**
Registered Office	**MAHMUDA BHABAN, 120/Ka, Be-Nazir Bagan, Shajahanpur, Motijheel, Dhaka-1217.**
WhatsApp	**+880 1841-185 089**
E-mail	**Info@stbl.com.bd surveytechbd@gmail.com**
Website	**www.stbl.com.bd**
Facebook	**www.facebook.com/stblbd**

SURVEY TECHNOLOGIES BANGLADESH LTD.

Legal Documents:

ঢাকা দক্ষিণ সিটি কর্পোরেশন

www.dscc.gov.bd



লাইসেন্স ইস্যুর বিবরণ

ইস্যুর তারিখ :12/07/2025
ইস্যুর সময় :17:33:58

ই-ট্রেড লাইসেন্স

লাইসেন্স নং : TRAD/DSCC/242325/2019

১। ব্যবসা প্রতিষ্ঠানের নাম	:	সার্ভে টেকনোলজিস বাংলাদেশ লিমিটেড	
২। প্রতিষ্ঠানের মালিকের নাম	:	মো: ওমর ফারুকের	
৩। পিতা / স্বামীর নাম	:	মো: ওমর ফারুক	
৪। মাতার নাম	:	রোকেয়া আক্তার পারুল	
৫। ব্যবসার প্রকৃতি	:	লিমিটেড কোম্পানী	
৬। ব্যবসার ধরণ	:	অন্যান্য,কনস্ট্রাকশন,কনসালটিং সার্ভিস,সার্ভে এন্ড ইঞ্জিনিয়ারিং	
৭। প্রতিষ্ঠানের ঠিকানা	:	১২০/ক,বেনজির বাগান,শাহজাহানপুর ঢাকা	
৮। অঞ্চল / জোন / শাখা এলাকা	:	২ ওয়ার্ড / মার্কেট: ১১	
৯। এনআইডি/পাসপোর্ট/জন্ম নিবন্ধ নং	:	১৯৯৯১৯১৩৯১২০০৩৮৩ বিআইএন নং:	
ফোন	:	০১৮৫১৬৮৫৮৮৯ ই-মেইল:	surveybdltd@gmail.com
১০। অর্থ বছর	:	২০২৫-২০২৬ (ব্যবসাসংক্রান্ত) ব্যবসা শুরুর তারিখ:	০৫/০৮/২০১৮
১১। মালিকের বর্তমান ঠিকানা		মালিকের স্থায়ী ঠিকানা	
হোল্ডিং নং	:	১২০/ক হোল্ডিং নং :	
মৌজা নং:	:	মৌজা নং: :	
গ্রাম / মহল্লা	:	বেনজির বাগান গ্রাম / মহল্লা :	মেরশিটি
পোস্টকোড	:	পোস্টকোড :	পেরশিটি
থানা	:	শাহজাহানপুর থানা :	বড়ুয়া
জেলা	:	ঢাকা জেলা :	কুমিয়া
বিভাগ	:	ঢাকা বিভাগ :	
১২। ট্রেড লাইসেন্স/নবায়ন ফি(বার্ষিক)			
লাইসেন্স নবায়ন ফি	:	২০০০ সাইনবোর্ড কর :	৪৮০
সারচার্জ	:	০ ভ্যাট :	৩৭২
আয়কর/ উৎসকর	:	৩০০০ ফার্মফি :	৫০
অন্যান্য(.)	:	০	
সংশোধনী ফি	:	০.০০ সর্বমোট :	৫৯০২.০০

অত্র ট্রেড লাইসেন্স এর মেয়াদ ৩০ শে জুন, 2026 পর্যন্ত

লাইসেন্স ও বিজ্ঞাপন সুপারভাইজার | কর কর্মকর্তা

Issue No. 58508 Date:12/07/2017

Certificate of Incorporation
(under Act XVIII of 1994)

No. C-138686/2017

I hereby certify that ***Survey Technologies Bangladesh Limited*** *is this day incorporated under the Companies Act (Act XVIII) of 1994 and that the Company is Limited.*

Given under my hand at ***Dhaka*** *this* ***Eleventh*** *day of* ***July two thousand and seventeen.***

By order of
Registrar

Assistant Registrar
Registrar of Joint Stock Companies & Firms
Bangladesh

N.B. This certificate is digitally signed. Please find the soft copy to verify the signature.

Government of the People's Republic of Bangladesh
National Board of Revenue

Taxpayer's Identification Number (TIN) Certificate

TIN : 494628178681

This is to Certify that **Survey Technologies Bangladesh Limited** is a Registered Taxpayer of National Board of Revenue under the jurisdiction of **Taxes Circle-024 (Company)** , Taxes Zone **02**, **Dhaka**.

Taxpayer's Particulars :

1) Name : **Survey Technologies Bangladesh Limited**

2) Registered Address/Permanent Address : **120/Ka, Be-Nazir Bagan, Shajahanpur, Dhaka**

3) Current Address : **120/Ka, Be-Nazir Bagan, Shajahanpur, Dhaka**

4) Previous TIN : **Not Applicable**

5) Status : **Company**

Date : July 16, 2017

Please Note:

1. A Taxpayer is liable to file the Return of Income under section 75 of the Income Tax Ordinance, 1984.
2. Failure to file Return of Income under section 75 is liable to
   a) Penalty under section 124; and
   b) Prosecution under section 184 of the Income Tax Ordinance, 1984.

Deputy Commissioner of Taxes
Taxes Circle-024 (Company)
Taxes Zone 02, Dhaka
Address : HBFC Bhaban, 22 Purana Paltan, Dhaka Phone : 9570853

N. B. This is a system generated certificate and requires no manual signature.

1/2/22, 1:34 PM Document

Government of the People's Republic of Bangladesh
National Board of Revenue

Customs, Excise and VAT Commissionerate, Dhaka (South)

Division : (Motijheel Division)

BIN : 004077411-0202

Name	: Survey Technologies Bangladesh Limited
Trading Brand Name	: N/A
Old BIN	: N/A
e-TIN	: 494628178681
Address	: 120/ka, Be-Nazir Bagan; Shahjahanpur PS; Dhaka-1217; Bangladesh
Issue Date	: 19/08/2021
Effective Date	: 01/08/2021
Type of Ownership	: Private Limited
Major Area of Economic Activity	: Services
Tax Type	: Registered for VAT
Status	: Active

See Your Branch Status | See Your Tax Return Status

This is system generated report does not require signature.

Powered by Dhrupadi Techno Consortium Limited (DTCL)

https://nbr.gov.bd/fourteen-digit-bin-search/eng 1/1

ISO Certificate:



Certificate of Registration

GCPL hereby certifies that

Reg. No.: AB80XXII52023404

SURVEY TECHNOLOGIES BANGLADESH LTD.

Address of Office: H#169, R#23, DOHS Mohakhali, Dhaka - 1206 Bangladesh
Address of Incorporation: 120/K, Benjir Bagan, Shahjahanpur Dhaka, Bangladesh

has been independently assessed and is compliant with the requirement of

ISO 9001:2015 Quality Management System

This certificate is applicable to the following product or service ranges:

Feasibility Study, Environmental Impact Assessment, Physical Infrastructure GIS Data Management, GIS Data Collection, UAV/Satellite Imagery Digitization, Web-Mapping & Configurable Web-Apps Development, Land Acquisition & Resettlement, Hydrological Assessment, Geophysical Study, Topographical, Hydrographic Survey, Aerial Survey, Geotechnical Survey, Detail Design, Construction Supervision.

Initial Issue Date : 22. Aug. 2025 | Current Issue Date : 22. Aug. 2025
1st Surveillance Date : 21. Aug. 2026 | 2nd Surveillance Date : 21. Aug. 2027
Expiry Date : 21. Aug. 2026 | Valid Period : 22. Aug. 2025 ~ 21. Aug. 2028

*(Certificate validity is subject to clearing successful surveillance audit. Next surveillance audit is due on 21 Aug 2026.)

Globus is accredited by United Accreditation Foundation Inc., Status of certificate can be verified on www.gcert.co

CB-MS-17-13

Signed for and on behalf of GCPL
Dated: 22. Aug. 2025

Globus Certificate of Registration

ISO 9001:2015

Accreditation Board: United Accreditation Foundation Inc, 400 North Center Dr Ste 202 Norfolk, VA 23502, USA
Certification Body: Globus Certifications Private Limited- www.gcert.co II info@gcert.co

Surveillance audits shall be conducted at least once a calendar year, except in re-certifiction years. This is to certify that the Management Systems of this company has been found to confirm to the above. If the certified client does not allow surveillance, re-certification audits, certificate should be returned to GCPL. This certificate remains the property of GCPL and this certificate is recognized by GCPL and must be returned on the request. For surveillance audit please visit at www.gcert.co or write to info@gcert.co The CIN no. of the Globus Certifications Private Limited is U74900DL2009PTC192637.

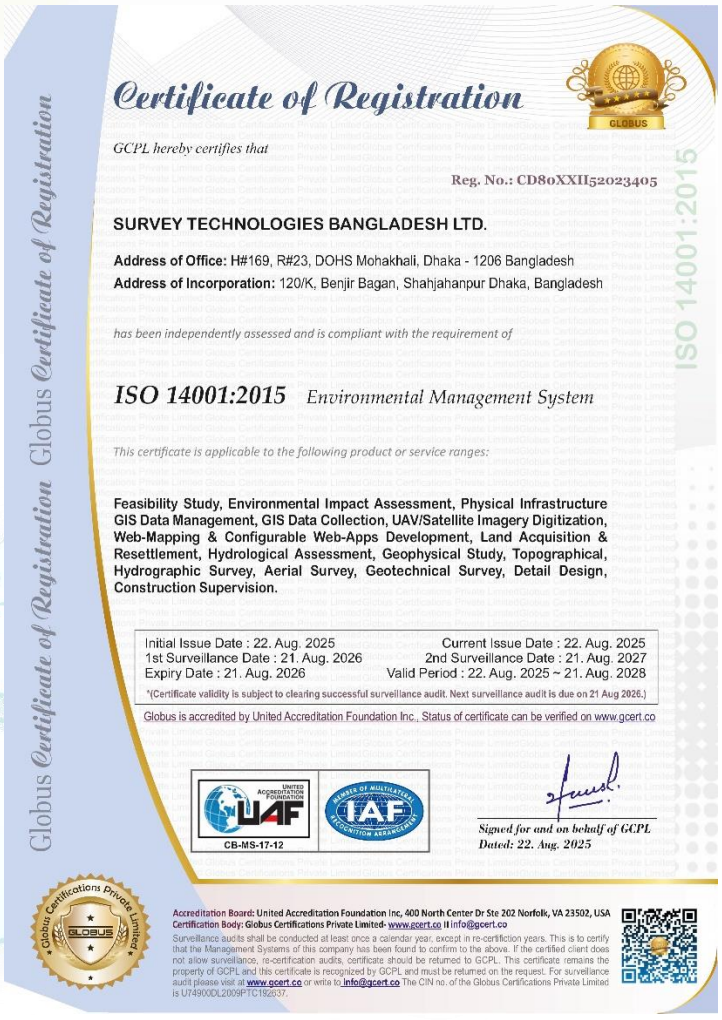

Certificate of Registration

GCPL hereby certifies that

Reg. No.: CD80XXII52023405

SURVEY TECHNOLOGIES BANGLADESH LTD.

Address of Office: H#169, R#23, DOHS Mohakhali, Dhaka - 1206 Bangladesh
Address of Incorporation: 120/K, Benjir Bagan, Shahjahanpur Dhaka, Bangladesh

has been independently assessed and is compliant with the requirement of

ISO 14001:2015 Environmental Management System

This certificate is applicable to the following product or service ranges:

Feasibility Study, Environmental Impact Assessment, Physical Infrastructure GIS Data Management, GIS Data Collection, UAV/Satellite Imagery Digitization, Web-Mapping & Configurable Web-Apps Development, Land Acquisition & Resettlement, Hydrological Assessment, Geophysical Study, Topographical, Hydrographic Survey, Aerial Survey, Geotechnical Survey, Detail Design, Construction Supervision.

Initial Issue Date : 22. Aug. 2025 | Current Issue Date : 22. Aug. 2025
1st Surveillance Date : 21. Aug. 2026 | 2nd Surveillance Date : 21. Aug. 2027
Expiry Date : 21. Aug. 2026 | Valid Period : 22. Aug. 2025 ~ 21. Aug. 2028

*(Certificate validity is subject to clearing successful surveillance audit. Next surveillance audit is due on 21 Aug 2026.)

Globus is accredited by United Accreditation Foundation Inc., Status of certificate can be verified on www.gcert.co

CB-MS-17-12

Signed for and on behalf of GCPL
Dated: 22. Aug. 2025

Globus Certificate of Registration

ISO 14001:2015

Accreditation Board: United Accreditation Foundation Inc, 400 North Center Dr Ste 202 Norfolk, VA 23502, USA
Certification Body: Globus Certifications Private Limited- www.gcert.co II info@gcert.co

Surveillance audits shall be conducted at least once a calendar year, except in re-certifiction years. This is to certify that the Management Systems of this company has been found to confirm to the above. If the certified client does not allow surveillance, re-certification audits, certificate should be returned to GCPL. This certificate remains the property of GCPL and this certificate is recognized by GCPL and must be returned on the request. For surveillance audit please visit at www.gcert.co or write to info@gcert.co The CIN no. of the Globus Certifications Private Limited is U74900DL2009PTC192637.

SoB Certificate:

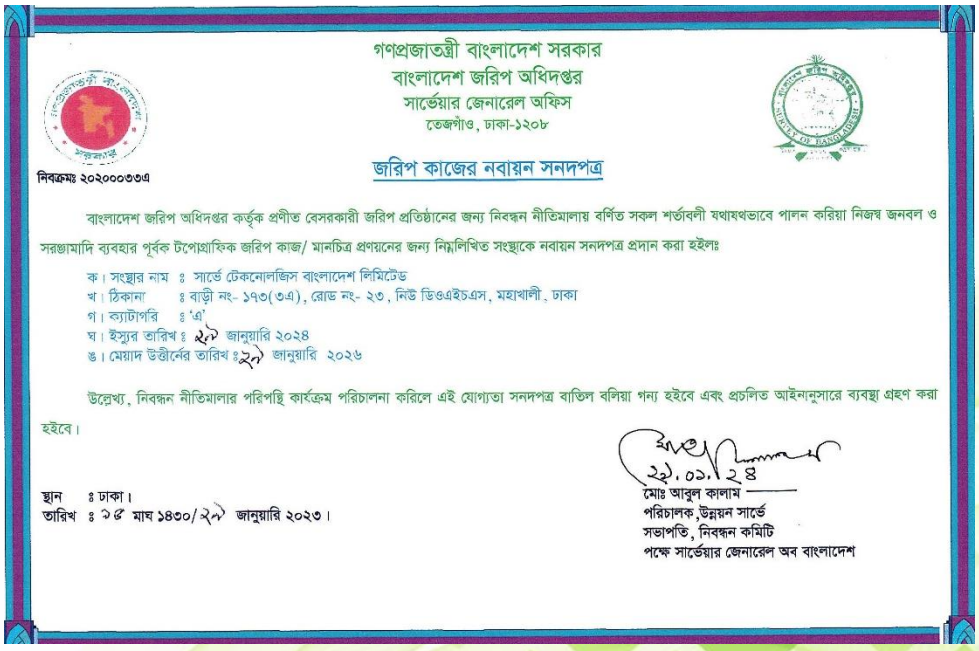

গণপ্রজাতন্ত্রী বাংলাদেশ সরকার
বাংলাদেশ জরিপ অধিদপ্তর
সার্ভেয়ার জেনারেল অফিস
তেজগাঁও, ঢাকা-১২০৮

নিবন্ধনঃ ২০২০০০৩৩এ

জরিপ কাজের নবায়ন সনদপত্র

বাংলাদেশ জরিপ অধিদপ্তর কর্তৃক প্রণীত বেসরকারী জরিপ প্রতিষ্ঠানের জন্য নিবন্ধন নীতিমালায় বর্ণিত সকল শর্তাবলী যথাযথভাবে পালন করিয়া নিজস্ব জনবল ও সরঞ্জামাদি ব্যবহার পূর্বক টপোগ্রাফিক জরিপ কাজ/ মানচিত্র প্রণয়নের জন্য নিম্নলিখিত সংস্থাকে নবায়ন সনদপত্র প্রদান করা হইলঃ

ক। সংস্থার নাম ঃ সার্ভে টেকনোলজিস বাংলাদেশ লিমিটেড
খ। ঠিকানা ঃ বাড়ী নং- ১৭৩(৩এ), রোড নং- ২৩, নিউ ডিওএইচএস, মহাখালী, ঢাকা
গ। ক্যাটাগরি ঃ 'এ'
ঘ। ইস্যুর তারিখ ঃ ২৯ জানুয়ারি ২০২৪
ঙ। মেয়াদ উত্তীর্নের তারিখ ঃ ২৯ জানুয়ারি ২০২৬

উল্লেখ্য, নিবন্ধন নীতিমালার পরিপন্থি কার্যক্রম পরিচালনা করিলে এই যোগ্যতা সনদপত্র বাতিল বলিয়া গন্য হইবে এবং প্রচলিত আইনানুসারে ব্যবস্থা গ্রহণ করা হইবে।

২৯.০১.২৪
মোঃ আবুল কালাম
পরিচালক, উন্নয়ন সার্ভে
সভাপতি, নিবন্ধন কমিটি
পক্ষে সার্ভেয়ার জেনারেল অব বাংলাদেশ

স্থান ঃ ঢাকা।
তারিখ ঃ ১৫ মাঘ ১৪৩০/২৯ জানুয়ারি ২০২৩।



About us:

Survey Technologies Bangladesh Ltd. (STBL) is a reputable company that specializes in providing a comprehensive range of surveying and engineering services in Bangladesh. Established with a clear vision, STBL aims to deliver feasibility studies, master plans, aquatic surveys, environmental impact assessments, groundwater availability assessments, flora and fauna surveys, topographical surveys, hydrographic surveys, aerial surveys, engineering surveys, GIS mapping, geotechnical engineering, construction work, and valuation surveys of the highest standards. There is approximately 100+ employees and consultants working with us.

What we do:

- **Detail Design and Supervision:** Expertise in comprehensive design solutions and effective supervision to ensure the successful execution.
- **Feasibility Studies:** Conducting thorough feasibility assessments to determine the viability and potential of projects using advanced technology and data analysis.
- **Hydrological Studies and Groundwater Availability Assessment:** Providing expert services in hydrological analysis and evaluating groundwater availability to support sustainable development and resource management.
- **Geophysical Studies:** Offering in-depth geophysical studies to enhance decision-making in site selection, environmental assessments, and construction planning.
- **Wide Range of Expertise in GIS & Web-GIS Mapping Solutions:** Extensive experience with advanced GIS software and server technology to deliver innovative mapping solutions.
- **Experienced and Skilled Professionals:** A dedicated team of Engineer, Environmental, Hydrological, GIS professionals, analysts, and Web-GIS specialists who bring years of expertise to every project.
- **Nationwide Experience:** Successfully completing GIS-based work and survey projects across all 64 districts in the country, including Dhaka, Chattogram, Rangpur, Sylhet, Khulna, Gazipur, Barisal, Rajshahi, Dinajpur, Cumilla, Cox's Bazar, Rangamati, and more.

Who We Are

Dedicated to utilizing the latest surveying technologies, instruments, and software, STBL ensures that it stays at the forefront of the industry. By leveraging advanced surveying tools and geographical information systems (GIS) mapping software, the company is able to deliver accurate and reliable data to its clients. The combination of cutting-edge technology and experienced staff members, who possess extensive expertise in the engineering field, allows STBL to provide superior engineering services to its clients. GIS mapping, digital engineering survey, drone survey, social survey, WebGIS, water and sanitation, disaster management, socio-economic assessment, resettlement, land acquisition, disaster management, electricity inventory survey and database development, mapping, survey using different tools and techniques, capacity building training, reporting etc.

Data Collection Tools & Mapping Software

Questionnaire Survey Data Collection Tools:

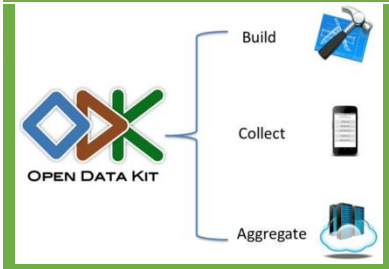

KoboToolbox

Physical Feasture GIS Data Collection/Validation & Mapping Tools:



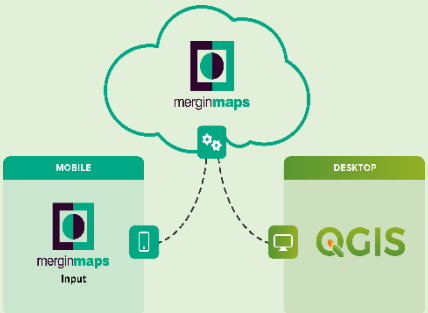

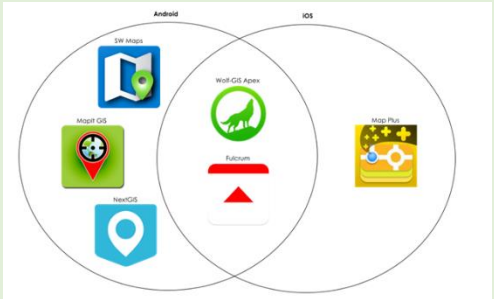

SURVEY TECHNOLOGIES BANGLADESH LTD.

AUTOCAD CIVIL 3D

GeoServer

MapServer
open source web mapping

GIS Mapping & Data Management Tools:

ArcGIS® Pro

esri ArcGIS Online

ArcGIS

QGIS

As our company grows and evolves, our foundation always remains constant. We are committed to earning the opportunity and loyalty of our clients and customers by creating value. We believe that value stems from our core business principles. That is why it is our mission to be known for our: professionalism, technology, integrity, and performance. As a cohesive team, we deliver value to each organization we come in contact with by exemplifying professionalism, utilizing the latest technology, presenting outstanding quality with consistent project turn around and above all acting with absolute integrity. With a focus on providing top-quality surveying and engineering services, Survey Technologies Bangladesh Ltd. has positioned itself as a trusted partner for clients seeking superior solutions in Bangladesh.

Professional, technical, and administrative staff are working in Survey Technologies Bangladesh Ltd. (STBL) Head office and field

Staff Organogram

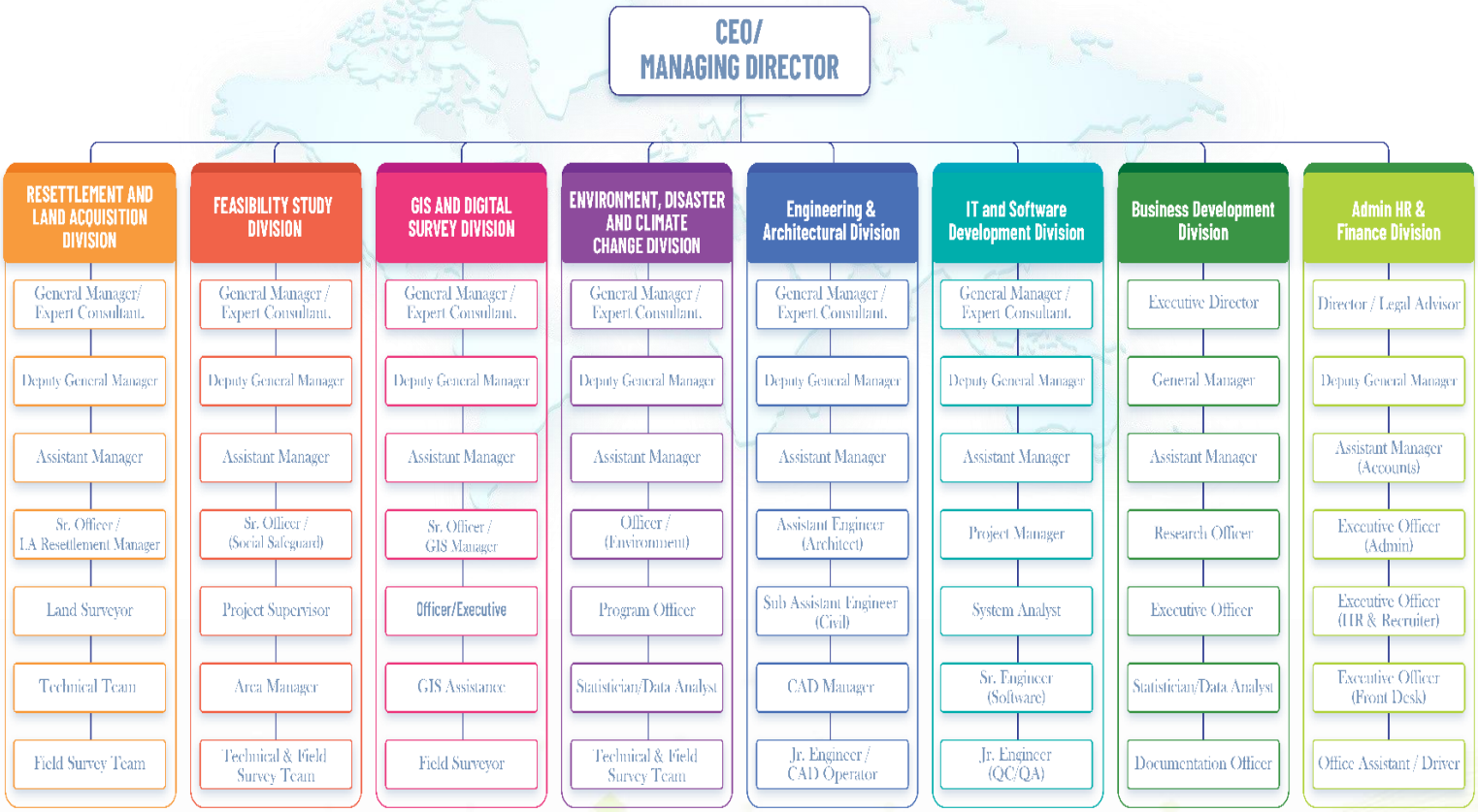

SURVEY TECHNOLOGIES BANGLADESH LTD.

STBL recognized that the client's demands are increasingly looking for superior performance in project delivery, seeking high quality work without delay. STBL provides its clients with unrivalled support through its technical and managed support teams. STBL used the latest in advanced computerized techniques in surveying works such as Lidar, UAV, Total Station, RTK GNSS, Echosounder, which provide fast, accurate and reliable solution, Establishment of TBM and PPM for surveying projects.

Our mission is to help Bangladesh Development Organizations and Programs be more Effective at improving people's lives.

OUR VALUES

DELIVER QUALITY

We are proactive, pragmatic and seek out diverse perspectives to advance program effectiveness. We take pride in creating participatory processes and useful products that deliver high quality results.

ACT WITH INTEGRITY

We are honest, ethical, transparent and reliable in our work and with each other. We welcome difficult conversations to advance equity-focused, evidence-based decision making, and ensure accountability.

COLLABORATE AND LEARN

We value and empower all staff and respect the dynamism within and across our teams and country offices. We encourage curiosity, partnership and reflection to learn from each other and our work, challenge ourselves and continuously improve.

EMBRACE CAMARADERIE AND BELONGING

We celebrate both our individuality and collective strengths and look for ways to connect within and across teams, time zones, and projects. We seek remote and in-person spaces to enhance trust and teambuilding to create a sense of community.





SERVICES

- Topographical, Hydrographic Survey, Aerial Survey
- Physical Infrastructure GIS Data Management
- GIS Data Collection, Database Development & Mapping
- UAV/ Satellite Imagery Digitization
- Web-Mapping & Configurable Web-Apps Development
- Land Acquisition & Resettlement Map Preparation
- Feasibility Study
- Hydrological Assessment
- Geophysical Study
- Geotechnical Survey
- Detail Design

SURVEY TECHNOLOGIES BANGLADESH LTD.

GIS & Web-GIS Mapping

- Physical Infrastructure GIS Database & Base-map Preparation
- Land Acquisition & Resettlement Map Preparation
- Mouza Map/ UAV/ Satellite Imagery Digitization
- GIS Database & Base-map Preparation
- WASH Infrastructure GIS Data Collection & Mapping
- Web-Mapping & Configurable Web-Apps Development
- GIS Apps Based Data Collection
- Building Information Modeling (BIM)
- Planimetric Mapping, Topographic Mapping, Feature Extraction
- Digital Elevation Models,
- Different Scientific Analytical Mapping
- Hazard Vulnerability and Exposure Mapping









Clients

PARTNER

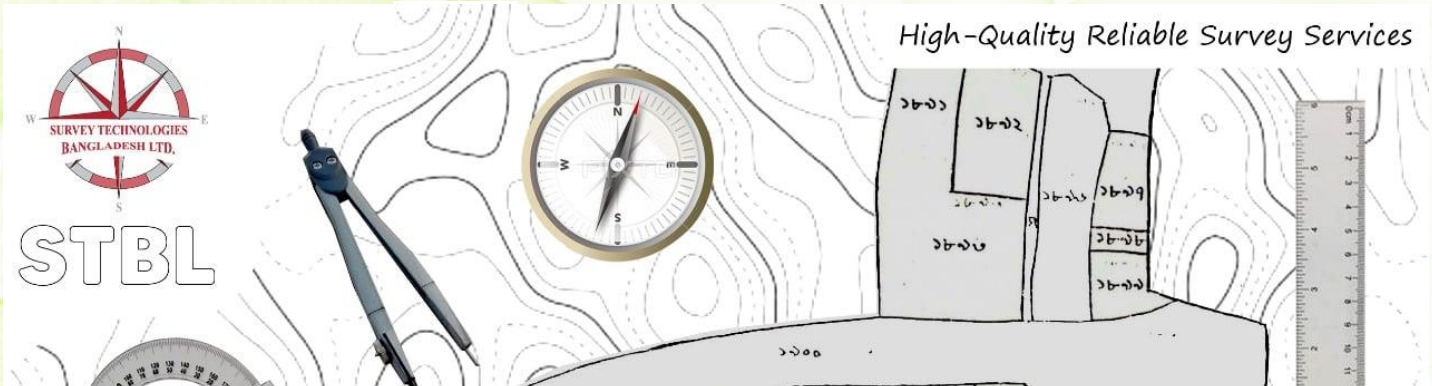

Ongoing Project.

SL	PROJECT NAME	TASK	CLIENT
1.	Techno-Economic Feasibility Study on "Setting up of a new TSP fertilizer plant having annual production capacity of 400,000 MT by imported Phosphoric Acid and rock Phosphate including a Sulfuric Acid plant & An Alum plant " in the premises of existing TSP complex, North Patenga, Chattogram, Bangladesh	- Topo Survey, Soil Test - Market and Industry Study - Raw materials supply chain study - Utility and Infrastructure Study - Technical Planning and Engineering - Cost Estimation and Financial Analysis - Tendering Support & Documentation - IEE, ESIA, EMP, RAP, TIA - Legal, Institutional, and Regulatory Review - Implementation Strategy and Monitoring - Risk Analysis and Mitigation - Strategic Business Sustainability	Bangladesh Chemical Industries Corporation
2.	Digitization of Pipeline Route Map (GIS Based) of Main Distribution Pipelines (12", 10", 8", 6", 4", 3", 2", 1" & 3/4" dia.) located in Brahmanbaria and Ashuganj region (Phase-2) under BGDCL network (Total 125 km).	- Gas line Survey - Riser Survey - GIS Mapping - Reporting	Bakhrabad Gas Distribution Company Limited
3.	Geophysical survey services covering mobilization, MBES, SSS, SBP, SBES, data processing, reporting, charting and comparative assessment	- Free Span Identification - Geophysical survey - Detail Bathymetric Survey	SUMMIT LNG Ltd
4.	Hydraulic Modelling and Detailed Survey for Construction, Design, Supply, Installation, Testing & Commissioning for System Improvement and DMA Formation of Mohara Water Supply System	- Hydraulic Modelling - Detailed Survey	ABM Water Company.
5.	Techno Economic Feasibility Study on "Setting up a new chemical complex having Chlor-Alkali & Chlorine related basic chemicals with Polyvinyl Chloride (PVC), Chlorinated Paraffin Wax (CPW), Activated Bleaching Earth (ABE), Stable Bleaching Powder (SBP) and safe & efficient management of Chlorine and Hydrogen" at CCC premises, Barabkund, Sitakund, Chattogram, Bangladesh	- Feasibility Study - IEE, ESIA, EMP - RAP, TIA - Ground Water Availability Assessment - Detail Design - Tender Document Preparation	Bangladesh Chemical Industries Corporation
6.	Preparation of Development Work Database (GIS Based Database for Roads, Drains and Assets) of Mymensingh City Corporation	- Establish Benchmark (BM) - UAV survey - RTK and Total Station surveys for roads, drains, footpaths, and public assets. - Collect and compile attribute data - Develop GIS-based spatial and spatial database - Create web-based GIS dashboard	Mymensingh City Corporation
7.	Physical Feature Survey with Establishment of BM Pillar Package No. 02 (Rajapur & Kathalia Upazila, District- Jhalakathi)	- Construction of BM pillars - RTK-GNSS observation (X, Y, Z). - UAV Survey. - orthophoto, point cloud, DSM & DEM. - Digitization of roads, structures, bridges, and waterbodies. - Integration of GIS data, Mouza maps, and attribute verification. - GIS-based spatial and spatial database	Urban Development Directorate (UDD)

8.	Comprehensive survey for Potential Water Source Selection, Water supply, and Sanitation system in different Upazilas of Cumilla District	- Collect Secondary data - UAV Survey - Topographic and feature survey. - Collect and test ground & surface water. - Prepare GIS maps for water and sanitation planning. - Baseline, KII, FGD, and household surveys. - Feasibility Study	Department of Public Health Engineering
9.	Consultant Services for Detailed Engineering Design & Construction Supervision of Water Supply and Integrated Waste Management under the Extension and Improvement Project for Water Supply and Sanitation System at Tungipara Pourashava of Gopalganj District	- Conduct survey of existing water line, water treatment plant, sanitation, and solid waste management system of Tungipara Pourashava. - Review and update the current water supply system based on water sources, population projection, and future demand, adhering to national and international guidelines. - Hydrological Study - Prepare design drawings for the proposed water supply network, water treatment plant, and Reverse Osmosis plant. - Develop design drawings for the integrated waste management system and public toilet standards. - Draft guidelines for the integrated management of organic and inorganic solid waste, including fecal sludge. - Prepare BoQ for water supply networks, water treatment plants, and waste management systems. - Supervise construction works for quality control and review shop and as-built drawings. - Prepare operation and maintenance manuals for water supply and waste management systems.	Department of Public Health Engineering
10.	Design Supervision and Management Consulting Services for Southern Chattogram Regional Development Project (SCRDP)	- Static Survey - RL Fly from SoB Reference point to site - RL/Spot Level Survey - Drone Survey - Topographic Survey - Bathymetric Survey - Land Acquisition Plan - Reporting	Local Government Engineering Department

Completed Project List

SL	PROJECT NAME	TASK	STATUS	CLIENT
1.	Conceptual, Pre-feasibility, Feasibility study for 200 MW floating and ground-mounted solar power plant at Barapukuria coal mine in Dinajpur district.	- Topographical Survey - Route Survey - Geophysical Survey (Side Scanner) - Geotechnical Survey - Water Sample Collection and Lab Test - CBR Test - Soil Resistivity Test - Water Electric Resistivity Test - Hydrology Assessment - Seismic Reflection Study for Onshore Subsoil Features - Feasibility Study - ESIA - Subsoil Features	Completed	RINA Consulting S.P.A
2.	Geophysical Survey Along Summit LNG Terminal's Sub-Sea Pipeline for Free Span Re-Affirmation & Comparative Assessment Incorporating Previous Survey Res	- Free Span Identification - Detail Bathymetric Survey	Completed	Summit LNG Ltd
3.	Development of GIS Mapping of Existing Gas Pipelines Network Along with MRT Line 6 Alignment	- UAV Survey - GIS Mapping - Underground Utility Survey	Completed	Titas Gas Transmission & Distribution PLC
4.	Detail Route Survey of the project of Construction of distribution-main line (300 PSIG) from Shiddhirganj CGS to Moinotghat (Dohar)	- Static Survey - RL Fly from SoB Reference point to site - Topographic Survey - Bathymetric Survey - Land Acquisition Plan - UAV Survey - Pipe Locating Survey - Reporting	Completed	Titas Gas Transmission & Distribution PLC
5.	Pipe locator survey and GIS mapping work for project financing aims to determine the locations of existing distribution lines, branch distribution lines, valve pits, and customer service connections (up to RMS) in the area covered by the Dhaka-Ashulia Elevated Expressway construction project.	- Static Survey - Underground Gas Line Locator Survey - GIS Mapping - Reporting	Completed	Titas Gas Transmission & Distribution PLC.
6.	Pipe Locator Survey and GIS Mapping to prepare a GIS map that contains the actual location of approximately 9 km of existing pipelines in the Adamji EPZ area (including adjacent roads)	- Static Survey - Underground Gas Line Locator Survey - GIS Mapping - Reporting	Completed	Titas Gas Transmission & Distribution PLC.
7.	Detail Route Survey & Pipe Locator, GIS Mapping for prop. 20"/12"x 140 psig dn line from Horipur TBS to Langalbandh (Madanpur, Sonargaon.)	- Static Survey - Underground Gas Line Locator Survey - GIS Mapping - Reporting	Completed	Titas Gas Transmission & Distribution PLC.

SL	PROJECT NAME	TASK	STATUS	CLIENT
8.	Topographic Survey, Hydrographic Survey and Preparation of Land Acquisition Plan Under Consulting Services for Engineering Design and Procurement Support for Dhaka Mass Rapid Transit Development Project (Line 5, Southern Route).	- Static Survey - RL/Spot Level Survey - Aerial Survey - Topographic Survey - Bathymetric Survey - Land Acquisition Plan - Hydrological Study - Reporting	Completed	SMEC JV. EGIS
9.	Sewerage Network Survey Service of Design, Build Contract for Reconstruction / New Construction / Rehabilitation of Sewerage Networks for Zone W3 and W4 (Arambagh, Paltan, Shahidbag, Motijheel etc.) (Package No. WD5B)	- Static Survey - RL Fly from SoB - Aerial Survey - Topographic Survey - Bathymetric Survey - Household Data Collection using Kobo Collect apps using tab/mobile device - Reporting	Completed	CCECC-HONESS-SMEDI JV
10.	Indefinite Quantity (IDIQ) Topographical Survey Services	- RL Fly from SoB Reference point to site - RL/Spot Level Survey - Topographic Survey - GPS survey	Completed	Bangladesh Agriculture Infrastructure Activity USAID
11.	Feasibility study for Construction of roads/viaduct/bridges to connect Mirpur 12 with Uttara South Metro Station and Uttara Third Phase.	- Static Survey - RL Fly from SoB Reference point to site - RL/Spot Level Survey - Drone Surve - Topographic Survey - Bathymetric Survey - Land Acquisition Plan - Reporting	Completed	Military Institute of Science and Technology (MIST)
12.	Digital Survey and Georeferencing for River Demarcation in Narsingdi River Reclamation Project Area	- RL Fly from SoB Reference point to site - Aerial Survey - GPS survey - Topographic Survey - Bathymetric Survey - Land Acquisition Plan	Completed	25 ECB Bangladesh Army
13.	Route Survey for Feasibility Study for the Airport Alternative Link Road Construction Project from Jasim Uddin (Uttara) to Bhashantek.	- Static Survey - RL Fly from SoB Reference point to site - RL/Spot Level Survey - Topographic Survey - Bathymetric Survey - Land Acquisition Plan - Reporting	Completed	Military Institute of Science and Technology (MIST)
14.	Design, Build Contract for Reconstruction / New Construction / Rehabilitation of Sewerage Networks for Zone E2 (Goran, Baganbari, Khilgaon, West Nandipara etc.) (Package No. WD6B)	- Drone Survey - Household Data Collection using Kobo Collect apps using tab/mobile device - GIS Mapping	Completed	CCSEB-CNMEDRI-RFL JV
15.	Digital Topographical Survey of Bridges under Dhaka and Chattogram Divisions	- Static Survey - RL Fly from SoB Reference point to site - RL/Spot Level Survey	Completed	Local Government Engineering Department

SL	PROJECT NAME	TASK	STATUS	CLIENT
		- GPS Data Collection - Topographic Survey - Bathymetric Survey - Reporting		
16.	Consulting Services for Railway Connectivity Improvement Preparatory Facility Project in The People's Republic of Bangladesh	- Reference point to site - RL/Spot Level Survey - Aerial Survey - GPS survey - Topographic Survey - Bathymetric Survey	Completed	Oriental Consultant Global Co., Ltd
17.	Proposed Pipe Line layout Map of Small Piped Water Supply Scheme	- Topographic Survey - GIS Mapping - GPS survey	Completed	Department of Public Health Engineering
18.	Feasibility study for Construction of roads/viaduct/bridges to connect Mirpur 12 with Uttara South Metro Station and Uttara Third Phase.	- Static Survey - RL Fly from SoB Reference point to site - Topographic Survey - Bathymetric Survey - Land Acquisition Plan - Reporting	Completed	Military Institute of Science and Technology
19.	Digital Survey at Square Pharma Jashore Depot	- Static Survey - RL Fly from SoB Reference point to site - RL/Spot Level Survey - Drone Surve - Topographic Survey - Mouza Map Geo-Reference - Reporting	Completed	Square Pharmaceuticals PLC
20.	Digital Survey at Square Texcom Limited, Bhaluka, Mymensingh.	- Static Survey - RL Fly from SoB Reference point to site - RL/Spot Level Survey - Drone Surve - Topographic Survey - Mouza Map Geo-Reference - Reporting	Completed	Square Pharmaceuticals PLC
21.	Digital Survey at Square Pharmaceutical PLC Pabna Unit (BSCIC Industrial Estate)	- Static Survey - RL Fly from SoB Reference point to site - RL/Spot Level Survey - Drone Surve - Topographic Survey - Mouza Map Geo-Reference - Reporting	Completed	Square Pharmaceuticals PLC
22.	Development of Data Collection Platform for the Establishment of Geo Database	- Prepare and submit Inception report; - Conduct detail survey of the Rubber Garden at Lama Upazila of the Bandarban district;	Completed	Bangladesh Rubber Board

SL	PROJECT NAME	TASK	STATUS	CLIENT
		- Image Preprocessing, Image Analysis and Classification - GIS Integration using Kobo Collect apps using tab/mobile device - Prepare Map of the rubber gardens using ArcGIS software. - Prepare details geo-database of rubber garden. - Prepare web map and link it to BRB website.		
23.	Physical Feature, Landuse, Topographic Surveys and Preparation of Planning Package 02 (Bakshiganj and Dewanganj Upazila)".	- Static Survey - RL Fly from SoB Reference point to site - Aerial Survey - Physical Feature Survey - Social Survey - Preparation - Reporting	Completed	Engineering Consultants and Associates Limited UDD
24.	Digital Route Survey of 5 appraisal cum development wells exploratory well site area Bhola. During the year 2023-2024	- Static Survey - RL/Spot Level Survey - Topographic Survey - Bathymetric Survey - Land Acquisition Plan - Preparation - Reporting	Completed	BAPEX
25.	4 River Re-Excavation Project, Sirajganj to Gaibandha-217 km. Under 24 Engineering Construction Brigade, Bangladesh Army, Dhaka Cantonment, Dhaka.	- RL Fly from SoB Reference point to site - Aerial Survey - Topographic Survey - Bathymetric Survey - Pre Work - Post Work - Volume Calculation - Reporting	Completed	24 ECB Bangladesh Army
26.	Feasibility Study, ESIA and RAP for the Development of Tangail Economic Zone	- Static Survey - RL Fly from SoB Reference point to site - Topographic Survey - Bathymetric Survey - Land Acquisition Plan - UAV Survey - Traffic Survey - Reporting	Completed	Military Institute of Science and Technology
27.	Detail Route Survey from Shidhirganj CGS to Moinot Ghat (Dohar)	- Static Survey - RL Fly from SoB Reference point to site - Topographic Survey - Bathymetric Survey - Land Acquisition Plan - UAV Survey - Pipe Locating Survey - Reporting	Completed	Titas Gas Transmission and Distribution Company Limited

SL	PROJECT NAME	TASK	STATUS	CLIENT
28.	ESIA and Details Survey for the Proposed Ethanol Project, Mongla	- EIA - SIA - Static Survey - RL Fly from SoB Reference point to site - Topographic Survey - Bathymetric Survey - Hydrological Study - Land Acquisition Plan - UAV Survey - Reporting	Completed	HCL
29.	Project Implementation Support of Dredging work.	- Static Survey - RL Fly from SoB Reference point to site - Topographic Survey - Bathymetric Survey - Reporting	Completed	24 ECB Bangladesh Army
30.	Sub-Soil Investigation & Topographical survey for construction of proposed dormitory building of Srihatta Economic Zone, BEZA. Sylhet, Bangladesh.	- Static Survey - RL Fly from SoB Reference point to site - Topographic Survey - UAV Survey - Geotechnical Survey - Reporting	Completed	Bangladesh Economic Zone Authority
31.	Survey Report for Flood control, Drainage. Improvement and water logging mitigation of Chittagong city area	- Static Survey - RL Fly from SoB Reference point to site - Topographic Survey - Bathymetric Survey - Land Acquisition Plan - UAV Survey - Reporting	Completed	Military Institute of Science and Technology
32.	Environmental Impact Assessment (EIA) of Submitted By Coal Power Generation Company Bangladesh Limited Matarbari 2X600 MW Ultra Super Critical Coal Fired Power Project, Phase-2, (Unit 3/4) at Matarbari, Moheshkhali Upazila, Cox's Bazar District	- Static Survey - RL Fly from SoB Reference point to site - Topographic Survey - Bathymetric Survey - UAV Survey - Geotechnical Survey - Reporting	Completed	Conducted By: Tokyo Electric Power Services Co. Ltd (TEPSCO) (Sub-Consultant: SGS Bangladesh Ltd)
33.	Preparatory Survey on Matarbari Ultra Super Critical Coal-Fired Power Plant Development Project Phase 2 in Bangladesh	- Static Survey - RL Fly from SoB Reference point to site - Topographic Survey - Bathymetric Survey - UAV Survey - Geotechnical Survey - Reporting	Completed	Tokyo Electric Power Services Co. Ltd (TEPSCO)
34.	Traffic Survey works required for the feasibility study, engineering design and procurement support for Dhaka mass rapid transit development project readiness financing (line5 southern route) loan 49258-002 ban'	- Traffic Survey	Completed	SMEC-EGIS DMTCL
35.	Sub-Soil Investigation & Topographical Survey at Mongla Special Economic Zone, Mongla	- Static Survey - RL Fly from SoB Reference point to site - Topographic Survey	Completed	Bangladesh Economic Zone Authority

SL	PROJECT NAME	TASK	STATUS	CLIENT
		- UAV Survey - Geotechnical Survey - Reporting		
36.	Soil Test and Topographic survey for CEIZ boundary wall	- Static Survey - RL Fly from SoB Reference point to site - Topographic Survey - UAV Survey - Geotechnical Survey - Reporting	Completed	Bangladesh Economic Zone Authority
37.	Sub-Soil Investigation for Establishment of Proposed Economic Zone at Kotalipara Upazila in Gopalganj District	- Static Survey - RL Fly from SoB Reference point to site - Geotechnical Survey - Reporting	Completed	Bangladesh Economic Zone Authority
38.	Scanning, Digitization and Georeferencing of Mouza Maps at Jamalpur Economic Zone & Mongla Special Economic Zone	- Static Survey - Land Acquisition Plan - Reporting	Completed	Bangladesh Economic Zone Authority
39.	Real-time kinematic positioning Survey for demarcating geo-coordinates	- Static Survey - RTK Survey - Reporting	Completed	SUMMIT LNG TERMINAL CO. (PVT.) LTD.
40.	UAV Survey as part of the Pre-Feasibility Study of Two Solar Power Plant at Sreemangal and Payra in Bangladesh	- Static Survey - RL Fly from SoB Reference point to site - UAV Survey - Reporting	Completed	EQMS Consulting Limited
41.	Preparation of Development plan for Fourteen Upazilas project UDD Package-03	- Static Survey - RL Fly from SoB Reference point to site - Topographic Survey - Bathymetric Survey - Hydrological Study - Reporting	Completed	ECAL
42.	Baor topographical survey including reduced level cross-section and long profiling at shreehatta economic zone of moulvibazar under BEZA FY2018-19	- Static Survey - RL Fly from SoB Reference point to site - Topographic Survey - Bathymetric Survey - Reporting	Completed	Department of Public Health Engineering
43.	Emergency Assistance Project at ROHINGYA Camp. (GOB-ADB) Construction of Mini Piped Water Supply System (Scheme-10) Package-03 During the year-2020-21.	- Static Survey - RL Fly from SoB Reference point to site - Topographic Survey - Bathymetric Survey - Reporting	Completed	Department of Public Health Engineering
44.	Emergency Multi-Section ROHINGYA Crisis Response Project. (GOB-WORLD BANK). Construction of Mini Piped Water Supply System (Scheme-10) Package-03 During the year -2020-21.	- Static Survey - RL Fly from SoB Reference point to site - Topographic Survey - Bathymetric Survey - Reporting	Completed	Department of Public Health Engineering

SL	PROJECT NAME	TASK	STATUS	CLIENT
45.	Emergency Multi-Sector ROHINGYA Crisis Response Project (EMCRP) Department Of Public Health Engineering (DPHE) Shaheed Captain Mansoor Ali Sarani, Kakrail, Dhaka During the year -2020-21.	- Static Survey - RL Fly from SoB Reference point to site - Topographic Survey - Bathymetric Survey - Reporting	Completed	Department of Public Health Engineering
46.	BAOR topographical survey including reduced level (RL), cross-section and long profiling at Jamalpur Economic Zone, Jamalpur under BEZA	- Topographic Survey - Hydrographic Survey - Land Acquisition Plan - UAV Survey - Hydro Morphological Study - Preliminary Design.	Completed	Department of Public Health Engineering
47.	Construction of Village piped water supply scheme (Test Tube well Production Tube Well, Pipe Line with House connection, (100 m^3) Over Head Water Tank, Pump House, Electrical and Mechanical with ancillary works) under Enhancement Project of Safe Water Supply and Sanitation System at rural area in Gopalganj District.	- Static Survey - RL Fly from SoB Reference point to site - Topographic Survey - Bathymetric Survey - Reporting	Completed	Department of Public Health Engineering
48.	Construction of Village piped water supply scheme by using Surface water (50 m^3/hr. Capacity Treatment-Plant, Electro-Mechanical works, Transmission and Distribution Pipe Line with house connection, Boundary wall and Pontoon) under Enhancement Project of Safe Water Supply and Sanitation System at rural area in Gopalganj District.	- Static Survey - RL Fly from SoB Reference point to site - Topographic Survey - Bathymetric Survey - Reporting	Completed	Department of Public Health Engineering
49.	Scour Impact Analysis on Karnaphuli Tunnel	- Static Survey - RL Fly from SoB Reference point to site - Topographic Survey - Bathymetric Survey - Reporting	Completed	China Communications Construction Company
50.	Consultancy Services for Detailed Architectural Drawing, Structural Design, and Cost Estimate Including Construction Supervision for the Project of "Establishment of River Port at Chilmary (Ramna, Jorgachh, Rajibpur, Rowmari, Nayarhat)".	- Static Survey - RL Fly from SoB Reference point to site - Topographic Survey - Bathymetric Survey - UAV Survey - Reporting	Completed	BIWTA
51.	Topography Survey of Begum Rokeya Unieversity Rangpur	- Static Survey - RL Fly from SoB Reference point to site - Topographic Survey - Bathymetric Survey - Reporting	Completed	Begum Rokeya Unieversity Rangpur
52.	Consultancy Services for “Master and Landscaping Plan at BARD Campus under BARD Modernization Project”	- Static Survey - RL Fly from SoB Reference point to site - Topographic Survey - Bathymetric Survey - UAV Survey - Reporting	Completed	BARD

SL	PROJECT NAME	TASK	STATUS	CLIENT
53.	Feasibility Study for Development of Dighipara Coal Field at Dighipara Dinajpur Bangladesh	- Static Survey - RL Fly from SoB Reference point to site - Topographic Survey - Bathymetric Survey - Reporting	Completed	BAPEX
54.	Cross-Section Survey work (Bathymetric Survey) of the River khowai (X-Section KHO#123 to KHO#163 =40 Nos (from km. 40.200 to km 53.200) Total=40 Nos. under Morphology Division BWDB Mymensingh during the year 2018-2019	- Static Survey - RL Fly from SoB Reference point to site - Bathymetric Survey - Reporting	Completed	Bangladesh Water Development Board
55.	Cross-Section Survey work (Bathymetric Survey) of the River khowai (X-Section KHO#205 to KHO#245 =40 Nos (from km. 66.00 to km 79.600) Total=40 Nos. under Morphology Division BWDB Mymensingh during the year 2018-2019	- Static Survey - RL Fly from SoB Reference point to site - Bathymetric Survey - Reporting	Completed	Bangladesh Water Development Board
56.	Cross-Section Survey work (Bathymetric Survey) of the River khowai (X-Section KHO#41 to KHO#81 =40 Nos (from km. 13.400 to km. 26.400) Total=40 Nos. under Morphology Division BWDB Mymensingh during the year 2018-2019	- Static Survey - RL Fly from SoB Reference point to site - Bathymetric Survey - Reporting	Completed	Bangladesh Water Development Board
57.	Cross-Section Survey work (Bathymetric Survey) of the River Dholai (X-Section DHO#101 to DHO#129 =28 Nos (from km. 40.00 to km. 51.00) Total=28 Nos. under Morphology Division BWDB Mymensingh during the year 2018-2019	- Static Survey - RL Fly from SoB Reference point to site - Bathymetric Survey - Reporting	Completed	Bangladesh Water Development Board
58.	Cross-Section Survey work (Bathymetric Survey) of the River Kushiara (X-Section KUS#01 to KUS#76 =76 Nos (from km. 0.00 to km. 29.00) Total=76 Nos. under Morphology Division BWDB Mymensingh during the year 2018-2019	- Static Survey - RL Fly from SoB Reference point to site - Bathymetric Survey - Reporting	Completed	Bangladesh Water Development Board
59.	Cross-Section Survey work (Bathymetric Survey) of the River Kushiara (X-Section KUS#154 to KUS#230 =76 Nos (from km. 58.800 to km. 87.800) Total=76 Nos. under Morphology Division BWDB Mymensingh during the year 2018-2019	- Static Survey - RL Fly from SoB Reference point to site - Bathymetric Survey - Reporting	Completed	Bangladesh Water Development Board
60.	Cross-Section Survey work (Bathymetric Survey) of the River Monu (X-Section MO#164 to MO#196 =30 Nos (from km. 55.200 to km. 68.000) Total=30 Nos. under Morphology Division BWDB Mymensingh during the year 2018-2019	- Static Survey - RL Fly from SoB Reference point to site - Bathymetric Survey - Reporting	Completed	Bangladesh Water Development Board
61.	Cross-Section Survey work (Bathymetric Survey) of the River Monu (X-Section MO#1 to MO#40 =40 Nos (from km. 0.00 to km. 16.00) Total=40 Nos. under Morphology Division BWDB Mymensingh during the year 2018-2019	- Static Survey - RL Fly from SoB Reference point to site - Bathymetric Survey - Reporting	Completed	Bangladesh Water Development Board

SL	PROJECT NAME	TASK	STATUS	CLIENT
62.	Cross-Section Survey work (Bathymetric Survey) of the River Monu (X-Section MO#82 to MO#122 =40 Nos (from km. 28.600 to km. 38.600) Total=40 Nos. under Morphology Division BWDB Mymensingh during the year 2018-2019	- Static Survey - RL Fly from SoB Reference point to site - Bathymetric Survey - Reporting	Completed	Bangladesh Water Development Board
63.	Cross-Section Survey work (Bathymetric Survey) of the River Brahmaputra-jamuna (X-Section No- J#16-1 J#17) from km. 212.00 to km. 220.00 under Morphology Division BWDB Mymensingh during the year 2018-2019	- Static Survey - RL Fly from SoB Reference point to site - Bathymetric Survey - Reporting	Completed	Bangladesh Water Development Board
64.	Cross-Section Survey work (Bathymetric Survey) of the River Brahmaputra-jamuna (X-Section No- J#15-1 J#16) from km. 196.00 to km. 204.00 under Morphology Division BWDB Mymensingh during the year 2018-2019	- Static Survey - RL Fly from SoB Reference point to site - Bathymetric Survey - Reporting	Completed	Bangladesh Water Development Board
65.	Cross-Section Survey work (Bathymetric Survey) of the River Brahmaputra-jamuna (X-Section No- J#16-1 J#16-1) from km. 204.00 to km. 212.00 under Morphology Division BWDB Mymensingh during the year 2018-2019	- Static Survey - RL Fly from SoB Reference point to site - Bathymetric Survey - Reporting	Completed	Bangladesh Water Development Board
66.	Cross-Section Survey work (Bathymetric Survey) of the River Upper Meghna (X-Section No- M#8 M#9 M#10 M#11 M#12 M#13 M#14 M#14-1) from km. 72.00 to km. 114.00 under Morphology Division BWDB Mymensingh during the year 2018-2019	- Static Survey - RL Fly from SoB Reference point to site - Bathymetric Survey - Reporting	Completed	Bangladesh Water Development Board
67.	Cross-Section Survey work (Bathymetric Survey) of the River Brahmaputra-Jamuna (X-Section No- J#01 J#1 J#1-1J#2 J#2-1 J#3)from km. 0.00 to km. 30.00 under Morphology Division BWDB Mymensingh during the year 2018-2019	- Static Survey - RL Fly from SoB Reference point to site - Bathymetric Survey - Reporting	Completed	Bangladesh Water Development Board
68.	Cross-Section Survey work (Bathymetric Survey) of the River Brahmaputra-Jamuna (X-Section No- J#3-1 J#4 J#4-1J#5)from km. 36.00 to km. 54.00 under Morphology Division BWDB Mymensingh during the year 2018-2019	- Static Survey - RL Fly from SoB Reference point to site - Bathymetric Survey - Reporting	Completed	Bangladesh Water Development Board
69.	Cross-Section Survey work (Bathymetric Survey) of the River Brahmaputra-Jamuna (X-Section No- J#5-1, J#6, J#6-1,J#7,J#7-1)from km. 60.00 to km. 84.00 under Morphology Division, BWDB, Mymensingh during the year 2018-2019	- Static Survey - RL Fly from SoB Reference point to site - Bathymetric Survey - Reporting	Completed	Bangladesh Water Development Board
70.	Cross-Section Survey work (Bathymetric Survey) of the River Brahmaputra-Jamuna (X-Section No- J#8, J#8-1, J#9,J#9-1,J#10)from km. 90.00 to km. 114.00 under Morphology Division, BWDB, Mymensingh during the year 2018-2019	- Static Survey - RL Fly from SoB Reference point to site - Bathymetric Survey - Reporting	Completed	Bangladesh Water Development Board

SL	PROJECT NAME	TASK	STATUS	CLIENT
71.	Cross-Section Survey work (Bathymetric Survey) of the River Brahmaputra-Jamuna (X-Section No- J#10-1, J#11, J#11-1,J#12,J#12-1)from km. 120.00 to km. 144.00 under Morphology Division, BWDB, Mymensingh during the year 2018-2019	- Static Survey - RL Fly from SoB Reference point to site - Bathymetric Survey - Reporting	Completed	Bangladesh Water Development Board
72.	Cross-Section Survey work (Bathymetric Survey) of the River Brahmaputra-Jamuna (X-Section No- J#13 J#13-1 J#14J#14-1)from km. 150.00 to km. 168.00 under Morphology Division BWDB Mymensingh during the year 2018-2019	- Static Survey - RL Fly from SoB Reference point to site - Bathymetric Survey - Reporting	Completed	Bangladesh Water Development Board
73.	Cross-Section Survey work (Bathymetric Survey) of the River Upper Meghna (X-Section No- M#2-1 M#3 M#4 M#4-1 M#5 M#5-1 M#6 M#6-1.M#7M#7-1) from km. 18.00 to km. 66.00 under Morphology Division BWDB Mymensingh during the year 2018-2019	- Static Survey - RL Fly from SoB Reference point to site - Bathymetric Survey - Reporting	Completed	Bangladesh Water Development Board
74.	Cross-Section Survey work (Bathymetric Survey) of the River Upper Meghna (X-Section No- M#15 M#16 M#17 M#18 M#19 M#20 M#21 M#22M#23M#23-1M#24) from km. 72.00 to km. 114.00 under Morphology Division BWDB Mymensingh during the year 2018-2019	- Static Survey - RL Fly from SoB Reference point to site - Bathymetric Survey - Reporting	Completed	Bangladesh Water Development Board
75.	Bathymetric Survey/Cross section survey data collection of Tetulia river under Patuakhali O&M Division BWDB Patuakhali during the year 2019-20.	- Static Survey - RL Fly from SoB Reference point to site - Bathymetric Survey - Reporting	Completed	Bangladesh Water Development Board
76.	Topographic survey of Singuya River (Total Section 200nos.) at different upazila of Kishoreganj District under Kishoreganj WD Division during the year 2018-19 (Package no. NDR/DPM/River-01/2018-19.)	- Static Survey - RL Fly from SoB Reference point to site - Topographic Survey - Bathymetric Survey - Reporting	Completed	Bangladesh Water Development Board
77.	Topographic survey of Ghour Baka River (Total Section 146nos.) at different upazila of Kishoreganj District under Kishoreganj WD Division during the year 2018-19 (Package no. NDR/DPM/River-02/2018-19.)	- Static Survey - RL Fly from SoB Reference point to site - Topographic Survey - Bathymetric Survey - Reporting	Completed	Bangladesh Water Development Board
78.	Topographic survey of Betai River 2. Boubatlai River Bolacot river Dhonu riverBoulai (Elenguri) (Total Section 167nos.) at different upazila of Kishoreganj District under Kishoreganj WD Division during the year 2018-19 (Package no. NDR/DPM/River-03/2018-19.)	- Static Survey - RL Fly from SoB Reference point to site - Topographic Survey - Bathymetric Survey - Reporting	Completed	Bangladesh Water Development Board
79.	Topographic survey of Bogar Khal Uthariya Khal (Total Section 181nos.) at different upazila of Kishoreganj District under Kishoreganj WD Division during the year 2018-19 (Package no. NDR/DPM/Khal-01/2018-19.)	- Static Survey - RL Fly from SoB Reference point to site - Topographic Survey - Bathymetric Survey - Reporting	Completed	Bangladesh Water Development Board

SL	PROJECT NAME	TASK	STATUS	CLIENT
80.	Topographic survey of Pitolgonj-Dhulihor khal Boyalia Khal (Total Section 175 nos.) at different upazila of Kishoreganj District under Kishoreganj WD Division during the year 2018-19 (Package no. NDR/DPM/Khal-02/2018-19.)	- Static Survey - RL Fly from SoB Reference point to site - Topographic Survey - Bathymetric Survey - Reporting	Completed	Bangladesh Water Development Board
81.	Topographic survey of Noa KhalGhosirda Khal Udarer khal Bogadubir Khal Mirja Khal Katabil kahl Fotiker KhalAlaler Khal (Total Section 203 nos.) at different upazila of Kishoreganj District under Kishoreganj WD Division during the year 2018-19 (Package no. NDR/DPM/Khal-03/2018-19.)	- Static Survey - RL Fly from SoB Reference point to site - Topographic Survey - Bathymetric Survey - Reporting	Completed	Bangladesh Water Development Board
82.	Construction of Submersible embankment AbdullahpurDeoghar &Gazirhat (Total Section 206 nos.) under Kabita programme in Austragram upazilla under Kishoreganj WD Division during the year 2018-19 (Package no. NDR/DPM/Kabita-01/2018-19.)	- Static Survey - RL Fly from SoB Reference point to site - Topographic Survey - Bathymetric Survey - Reporting	Completed	Bangladesh Water Development Board
83.	Construction of Submersible embankment Etakhola & Somarchar (Total Section 205 nos.) under Kabita programme in Austragram upazilla under Kishoreganj WD Division during the year 2018-19 (Package no. NDR/DPM/Kabita-02/2018-19.)	- Static Survey - RL Fly from SoB Reference point to site - Topographic Survey - Bathymetric Survey - Reporting	Completed	Bangladesh Water Development Board
84.	Topographic Survey of Construction of Submersible embankment from Ch: km6.780 to Km 7.500=0.720 Km in connection with Kathir Shashanghat to Bostipur Kanda Ch Km 0.180 Ch Km.0.980=0.800 km in connection with Bostipur to Uzanrazibpur Ch Km 0.000to Ch Km 1.600=1.600 km in connection with veramohona closuer Ch Km 0.000to Ch Km 1.200=1.200 km in connection with Shing mara to basur mara head of paka rasta (Total Section 193 nos.) under Kabita programme in Itna upazilla under Kishoreganj WD Division during the year 2018-19 (Package no. NDR/DPM/Kabita-03/2018-19.)	- Static Survey - RL Fly from SoB Reference point to site - Topographic Survey - Bathymetric Survey - Reporting	Completed	Bangladesh Water Development Board
85.	Topographic Survey of Construction of Submersible embankment from Ch: km 0.000 to Km 1.000=1.000 Km in connection with zamra kanda to Shantipur Naduri khal in between Ch Km 0.000 to Km.2.000 =1.000 km in connection with Shizlee regulator sub project Ch Km 6.150 to Ch Km 7.000=0.850 km in connection with Bolda kheyaghat toKuniya sluice gate Ch Km 1.500 to Ch Km 3.000=1.500 km in connection with Ziwol regulator sub project (Total Section 186 nos.) under Kabita program in Itna upazilla under Kishoreganj WD Division during the year 2018-19 (Package no. NDR/DPM/Kabita-04/2018-19.)	- Static Survey - RL Fly from SoB Reference point to site - Topographic Survey - Bathymetric Survey - Reporting	Completed	Bangladesh Water Development Board

SL	PROJECT NAME	TASK	STATUS	CLIENT
86.	Topographic Survey of Construction of Submersible embankment from Ch: km 0.000 to Km 0.300=0.300 Km in connection with Nawtana khal Project Ch Km 0.050 to Km.0.400 =0.350 km in connection with N shohila Shimer Khal Sluice gate to N Shohila Village Ch Km 0.000 to Ch Km 0.400=0.400 km in connection with Pachkhunia Bazer to Bhadati sluice gate bhaiya Zaiyer kandapar ghata Norshundha river under Kabita program in Itna upazilla. Construction of Submersible embankment Dhonpur in Mithamoin upazilla under Kishoreganj WD Division during the year 2018-19 (Package no. NDR/DPM/Kabita-05/2018-19.)	- Static Survey - RL Fly from SoB Reference point to site - Topographic Survey - Bathymetric Survey - Reporting	Completed	Bangladesh Water Development Board
87.	Topographic Survey of Construction of Submersible embankment from Ch: km 0.000 to Km 2.300=2.300 Km in connection with Veramohona closer to Zogonnathpur depreation area along left bank of old surma river under Kabita program in Itna upazilla under Kishoreganj WD Division during the year 2018-19 (Package no. NDR/DPM/Kabita-06/2018-19.)	- Static Survey - RL Fly from SoB Reference point to site - Topographic Survey - Bathymetric Survey - Reporting	Completed	Bangladesh Water Development Board
88.	Survey Data Collection of Dhaleshwari River from Km. 0.000 to Km. 5.900 under Tangail O & M Division BWDB Tangail during the year 2018-19. (DPM-Survey-Dhaleshwari-1/2018-19)	- Static Survey - RL Fly from SoB Reference point to site - Topographic Survey - Bathymetric Survey - Reporting	Completed	Bangladesh Water Development Board
89.	Survey Data Collection of Dhaleshwari River from Km. 5.900 to Km. 11.900 under Tangail O & M Division during the year 2018-19. (DPM-Survey-Dhaleshwari-2/2018-19)	- Static Survey - RL Fly from SoB Reference point to site - Topographic Survey - Bathymetric Survey - Reporting	Completed	Bangladesh Water Development Board
90.	Survey Data Collection of Dhaleshwari River from Km. 11.900 to Km. 17.900 under Tangail O & M Division BWDB Tangail during the year 2018-19. (DPM-Survey-Dhaleshwari-3/2018-19)	- Static Survey - RL Fly from SoB Reference point to site - Topographic Survey - Bathymetric Survey - Reporting	Completed	Bangladesh Water Development Board
91.	Survey Data Collection of Dhaleshwari River from Km. 17.900 to Km. 23.900 under Tangail O & M Division BWDB Tangail during the year 2018-19. (DPM-Survey-Dhaleshwari-4/2018-19)	- Static Survey - RL Fly from SoB Reference point to site - Topographic Survey - Bathymetric Survey - Reporting	Completed	Bangladesh Water Development Board
92.	Survey Data Collection of Dhaleshwari River from Km. 23.900 to Km. 29.900 under Tangail O & M Division BWDB Tangail during the year 2018-19. (DPM-Survey-Dhaleshwari-5/2018-19)	- Static Survey - RL Fly from SoB Reference point to site - Topographic Survey - Bathymetric Survey - Reporting	Completed	Bangladesh Water Development Board
93.	Survey Data Collection of Dhaleshwari River from Km. 29.900 to Km. 35.900 under Tangail O & M Division BWDB Tangail during the year 2018-19. (DPM-Survey-Dhaleshwari-6/2018-19)	- Static Survey - RL Fly from SoB Reference point to site - Topographic Survey - Bathymetric Survey	Completed	Bangladesh Water Development Board

SL	PROJECT NAME	TASK	STATUS	CLIENT
		- Reporting		
94.	Survey Data Collection of Dhaleshwari River from Km. 35.900 to Km. 37.150 under Tangail O & M Division during the year 2018-19. (DPM-Survey-Dhaleshwari-7/2018-19)	- Static Survey - RL Fly from SoB Reference point to site - Topographic Survey - Bathymetric Survey - Reporting	Completed	Bangladesh Water Development Board
95.	Survey Data Collection of Dhaleshwari River from Km. 44.600 to Km. 50.205 under Tangail O & M Division BWDB Tangail during the year 2018-19. (DPM-Survey-Dhaleshwari-8/2018-19)	- Static Survey - RL Fly from SoB Reference point to site - Topographic Survey - Bathymetric Survey - Reporting	Completed	Bangladesh Water Development Board
96.	Survey Data Collection of Dhaleshwari River from Km. 50.205 to Km. 55.905 under Tangail O & M Division BWDB Tangail during the year 2018-19. (DPM-Survey-Dhaleshwari-9/2018-19)	- Static Survey - RL Fly from SoB Reference point to site - Topographic Survey - Bathymetric Survey - Reporting	Completed	Bangladesh Water Development Board
97.	Survey Data Collection of Dhaleshwari River from Km. 55.905 to Km. 59.608 under Tangail O & M Division BWDB Tangail during the year 2018-19. (DPM-Survey-Dhaleshwari-10/2018-19)	- Static Survey - RL Fly from SoB Reference point to site - Topographic Survey - Bathymetric Survey - Reporting	Completed	Bangladesh Water Development Board
98.	Survey Data Collection of Louhojong River from Km. 0.000 to Km. 22.250 under Tangail O & M Division BWDB Tangail during the year 2018-19. (Package No-DPM-Survey-Louhojong-11/2018-19)	- Static Survey - RL Fly from SoB Reference point to site - Topographic Survey - Bathymetric Survey - Reporting	Completed	Bangladesh Water Development Board
99.	Survey Data Collection of Louhojong River from Km. 22.250 to Km. 38.250 under Tangail O & M Division BWDB Tangail during the year 2018-19. (Package No-DPM-Survey-Louhojong-12/2018-19)	- Static Survey - RL Fly from SoB Reference point to site - Topographic Survey - Bathymetric Survey - Reporting	Completed	Bangladesh Water Development Board
100.	Topographic survey of (A) Khamarkhali Khal from km 0.00 to km 10+730 (B) Beltoly Khal km 0.00 to km 3+547 (C) Naitardhar Khal km 0.00 to km 3+811 located at Netrakona District under Netrakona O & M Division BWDB Netrakona during the FY 2018-19. (Package No- NDR/Survey-01/Netrakona/2018-19.)	- Static Survey - RL Fly from SoB Reference point to site - Topographic Survey - Bathymetric Survey - Reporting	Completed	Bangladesh Water Development Board
101.	Topographic survey of (A) Moheshpur Khal from km 0.00 to km 5+967 (B) Ghurautra Khal km 0.00 to km 5+468 located at Netrakona District under Netrakona O & M Division BWDB Netrakona during the FY 2018-19.located at Netrakona District under Netrakona O & M Division BWDB Netrakona during the FY 2018-19. (Package No-NDR/Survey-02/Netrakona/2018-19.)	- Static Survey - RL Fly from SoB Reference point to site - Topographic Survey - Bathymetric Survey - Reporting	Completed	Bangladesh Water Development Board

SL	PROJECT NAME	TASK	STATUS	CLIENT
102.	Topographic survey of (A) Shumaikhali Khal from km 0.00 to km 5+950 located at Netrakona District under Netrakona O & M Division BWDB Netrakona during the FY 2018-19. (Package No- NDR/Survey-03/Netrakona/2018-19	- Static Survey - RL Fly from SoB Reference point to site - Topographic Survey - Bathymetric Survey - Reporting	Completed	Bangladesh Water Development Board
103.	Topographic survey of (A) Juinjuinna Khal from km 0.00 to km 2+770 (B) Madoler Khal km 0.00 to km 3+580 located at Netrakona District under Netrakona O & M Division BWDB Netrakona during the FY 2018-19. (Package No- NDR/Survey-04/Netrakona/2018-19.	- Static Survey - RL Fly from SoB Reference point to site - Topographic Survey - Bathymetric Survey - Reporting	Completed	Bangladesh Water Development Board
104.	Topographic survey of (A) Mollikpur Khal from km 0.00 to km 7+708 (B) Tarakanda Khal km 0.00 to km 2+507 located at Netrakona District under Netrakona O & M Division BWDB Netrakona during the FY 2018-19.. (Package No- NDR/Survey-05/Netrakona/2018-19.)	- Static Survey - RL Fly from SoB Reference point to site - Topographic Survey - Bathymetric Survey - Reporting	Completed	Bangladesh Water Development Board
105.	Topographic survey of (A)Nolvanga Khal from km 0.00 to km 7+708 (B) Balucora Khal km 0.00 to km 2+507 (C) Rajdola Beel Khal located at Netrakona District under Netrakona O & M Division BWDB Netrakona during the FY 2018-19.. (Package No- NDR/Survey-06/Netrakona/2018-19.)	- Static Survey - RL Fly from SoB Reference point to site - Topographic Survey - Bathymetric Survey - Reporting	Completed	Bangladesh Water Development Board
106.	Topographic survey of (A) Holodia Khal from km 0.00 to km 3+266 (B) Chankhali Khal km 0.00 to km 2+421 (C) Agiya Khal From km 0+00 to km 3+311 (D) Barabari Khal From km 0+00 to km 3+620 located at Netrakona District under Netrakona O & M Division BWDB Netrakona during the FY 2018-19.. (Package No- NDR/Survey-07/Netrakona/2018-19.	- Static Survey - RL Fly from SoB Reference point to site - Topographic Survey - Bathymetric Survey - Reporting	Completed	Bangladesh Water Development Board
107.	Topographic survey of (A) Joltunai Khal from km 0.00 to km 12+017 located at Netrakona District under Netrakona O & M Division BWDB Netrakona during the FY 2018-19.. (Package No- NDR/Survey-08/Netrakona/2018-19.)	- Static Survey - RL Fly from SoB Reference point to site - Topographic Survey - Bathymetric Survey - Reporting	Completed	Bangladesh Water Development Board
108.	Topographic survey of (A) Mogra River (01) from km 0.00 to km 0+00 (B) Kangsa River (03) from km 0.00 to km 12+000 located at Netrakona District under Netrakona O & M Division BWDB Netrakona during the FY 2018-19.. (Package No- NDR/Survey-09/Netrakona/2018-19.)	- Static Survey - RL Fly from SoB Reference point to site - Topographic Survey - Bathymetric Survey - Reporting	Completed	Bangladesh Water Development Board
109.	Topographic survey of (A) Mogra River (01) from km 0.00 to km 0+00 (B) Kangsa River (04) from km 12+200 to km 24+000 located at Netrakona District under Netrakona O & M Division BWDB Netrakona during the FY 2018-19.	- Static Survey - RL Fly from SoB Reference point to site - Topographic Survey - Bathymetric Survey - Reporting	Completed	Bangladesh Water Development Board

SL	PROJECT NAME	TASK	STATUS	CLIENT
110.	Topographic survey of (A) Kangsa River (01) from km 24+200 to km 36+000 located at Netrakona District under Netrakona O & M Division BWDB Netrakona during the FY 2018-19.. (Package No- NDR/Survey-11/Netrakona/2018-19.	- Static Survey - RL Fly from SoB Reference point to site - Topographic Survey - Bathymetric Survey - Reporting	Completed	Bangladesh Water Development Board
111.	Topographic survey of (A) Kangsa River (02) from km 36+200 to km 48+000 located at Netrakona District under Netrakona O & M Division BWDB Netrakona during the FY 2018-19.. (Package No- NDR/Survey-12/Netrakona/2018-19.	- Static Survey - RL Fly from SoB Reference point to site - Topographic Survey - Bathymetric Survey - Reporting	Completed	Bangladesh Water Development Board
112.	Topographic survey of Topographic survey of (A) Atrakhali River from km 0+000 to km 18+487 (B) Kamarkhali River from km 0+000 to km 10+730 located at Netrakona District under Netrakona O & M Division BWDB Netrakona during the FY 2018-19.. (Package No- NDR/Survey-13/Netrakona/2018-19.)	- Static Survey - RL Fly from SoB Reference point to site - Topographic Survey - Bathymetric Survey - Reporting	Completed	Bangladesh Water Development Board
113.	Topographic survey of (A) Panda River from km 0+000 to km 6+263 (B) Shomesshwar River (01) from km 0+000 to km 21+357 located at Netrakona District under Netrakona O & M Division BWDB Netrakona during the FY 2018-19. (Package No- NDR/Survey-14/Netrakona/2018-19.)	- Static Survey - RL Fly from SoB Reference point to site - Topographic Survey - Bathymetric Survey - Reporting	Completed	Bangladesh Water Development Board
114.	Shomesshwar River (01) from km 0+000 to km 21+357 located at Netrakona District under Netrakona O & M Division BWDB Netrakona during the FY 2018-19. (Package No- NDR/Survey- 14/Netrakona/2018-19.)	- Static Survey - RL Fly from SoB Reference point to site - Topographic Survey - Bathymetric Survey - Reporting	Completed	Bangladesh Water Development Board
115.	Topographic survey of (A) Ubdakhali River from km 0+000 to km 43+281 located at Netrakona District under Netrakona O & M Division BWDB Netrakona during the FY 2018-19.. (Package No- NDR/Survey-16/Netrakona/2018-19.	- Static Survey - RL Fly from SoB Reference point to site - Topographic Survey - Bathymetric Survey - Reporting	Completed	Bangladesh Water Development Board
116.	X-section Survey (Bathymetric Survey) of the river (A) BhogaiKangsha from 0.00 to km 98.00 (B) Dhanu River from Km 0.00 to km 46.00 under Netrakona O&M Division BWDB Netrakona during the FY 2017-2018	- Static Survey - RL Fly from SoB Reference point to site - Topographic Survey - Bathymetric Survey - Reporting	Completed	Bangladesh Water Development Board
117.	X-section Survey (Bathymetric Survey) of the river (A) Balkha river from 0.00 to km 9.95 (B) Atrakhali River from Km 0.00 to km 18.487(C) RajdholaBeel Khal from Km 0.00 to km 1.421 under Netrakona O&M Division BWDB Netrakona during the FY 2017-2018	- Static Survey - RL Fly from SoB Reference point to site - Topographic Survey - Bathymetric Survey - Reporting	Completed	Bangladesh Water Development Board
118.	X-section Survey (Bathymetric Survey) of the river (A) Panda river from 0.00 to km 6.262 (B) Kaliakhali Khal from Km 0.00 to km 2.251(C) Moheshpur Khal from Km 0.00 to km 5.967 D) Shumikhali Khal from Km 0.00 to km 12.305(E) Beltuli Khal from Km 0.00 to km 3.547 under Netrakona O&M Division BWDB Netrakona during the FY 2017-2018	- Static Survey - RL Fly from SoB Reference point to site - Topographic Survey - Bathymetric Survey - Reporting	Completed	Bangladesh Water Development Board

SL	PROJECT NAME	TASK	STATUS	CLIENT
119.	CROSS-SECTION SURVEY (BATHYMETRIC) WORK OF THE RIVER BRAHMAPUTRA-JAMUNA (X-SECTION NO- J#01 J#1 J#1-1 J#2 J#2-1 J#3-1 J#4 J#4-1 J#5 J#5-1 J#6 J#6-1) CHAINAGE FROM KM. 0.00 TO KM. 72.00 =TATAL 13 (THIRTEEN) NOS. X SECTION UNDER MORPHOLOGY DIVISION BWDB MYMENSINGH.DURING THE YEAR 2019-20	- Static Survey - RL Fly from SoB Reference point to site - Topographic Survey - Bathymetric Survey - Reporting	Completed	Bangladesh Water Development Board
120.	Execution of Pre-work survey of Lali khal(3.650 km) Jhinayer khal(2.350 km) Dhalesshori river (3.950 km) in Upazila: Austagram Dist.: Kishoregnaj under Kishoreganj WD Division BWDB Kishoreganj During the year 2019-20.Tender Package No: Kish-SW-15/2019-20.	- Static Survey - RL Fly from SoB Reference point to site - Topographic Survey - Bathymetric Survey - Reporting	Completed	Bangladesh Water Development Board
121.	Execution of Pre-work survey of Boro khal (2.550 Km) Ikordia khal (0.950 Km) Bil Maska(13.000 Km) in Upazila: Austagram Dist.: Kishoregnaj under Kishoreganj WD Division BWDB Kishoreganj During the year 2019-20.Tender Package No: Kish-SW-16/2019-20.	- Static Survey - RL Fly from SoB Reference point to site - Topographic Survey - Bathymetric Survey - Reporting	Completed	Bangladesh Water Development Board
122.	Execution of Pre-work survey of Kaikudia khal (7.285 Km) Nakdora Khal (4.850 Km) Arulia khal (4.850 Km) Sahedulla khal (1.600 Km) Pitolganj dhulihor khal (5.400 Km) in Upazila: Kishoreganj sadar Hossainpur Dist.: Kishoregnaj under Kishoreganj WD Division BWDB Kishoreganj During the year 2019-20.Tender Package No: Kish-SW-18/2019-20.	- Static Survey - RL Fly from SoB Reference point to site - Topographic Survey - Bathymetric Survey - Reporting	Completed	Bangladesh Water Development Board
123.	Execution of Pre-work survey of Bowlai river (8.921 Km) Chinai river (13.900 Km) Ghorvanga khal (4.250 Km) in Upazila: Itna Mithamoin Dist.: Kishoregnaj under Kishoreganj WD Division BWDB Kishoreganj During the year 2019-20.Tender Package No: Kish-SW-24/2019-20.	- Static Survey - RL Fly from SoB Reference point to site - Topographic Survey - Bathymetric Survey - Reporting	Completed	Bangladesh Water Development Board
124.	Execution of Pre-work survey of Cherapur khal (14.150 Km) kushiyara River (4.000 Km) in Upazila: Mithamoin Dist.: Kishoregnaj under Kishoreganj WD Division BWDB Kishoreganj During the year 2019-20.Tender Package No: Kish-SW-25/2019-20.	- Static Survey - RL Fly from SoB Reference point to site - Topographic Survey - Bathymetric Survey - Reporting	Completed	Bangladesh Water Development Board
125.	Execution of Pre-work survey of haturia khal-01 (6.400 Km) haturia khal-02 (1.565 Km) in Upazila: Mithamoin Dist.: Kishoregnaj under Kishoreganj WD Division BWDB Kishoreganj During the year 2019-20.Tender Package No: Kish-SW-26/2019-20.	- Static Survey - RL Fly from SoB Reference point to site - Topographic Survey - Bathymetric Survey - Reporting	Completed	Bangladesh Water Development Board
126.	Execution of Pre-work survey of Norosondha River (Chowganga Bazar to Nilganj)=20.00km in Upazila: Tarail Dist.: Kishoregnaj under Kishoreganj WD Division BWDB Kishoreganj During the year 2019-20.Tender Package No: Kish-SW-27/2019-20.	- Static Survey - RL Fly from SoB Reference point to site - Topographic Survey - Bathymetric Survey - Reporting	Completed	Bangladesh Water Development Board

SL	PROJECT NAME	TASK	STATUS	CLIENT
127.	Execution of Pre-work survey of Norosondha River (Nilganj to Nandail)=15.00km in Upazila: Tarail Dist.: Kishoregnaj under Kishoreganj WD Division BWDB Kishoreganj During the year 2019-20.Tender Package No: Kish-SW-28/2019-20.	- Static Survey - RL Fly from SoB Reference point to site - Topographic Survey - Bathymetric Survey - Reporting	Completed	Bangladesh Water Development Board
128.	Execution of Pre-work survey of Norosondha River (Nandail to Eshorganj)=15.00km in Upazila: Tarail Dist.: Kishoregnaj under Kishoreganj WD Division BWDB Kishoreganj During the year 2019-20.Tender Package No: Kish-SW-29/2019-20.	- Static Survey - RL Fly from SoB Reference point to site - Topographic Survey - Bathymetric Survey - Reporting	Completed	Bangladesh Water Development Board
129.	Execution of Pre-work survey of Norosondha River (Nandail to Eshorganj)=13.00km in Upazila: Tarail Dist.: Kishoregnaj under Kishoreganj WD Division BWDB Kishoreganj During the year 2019-20.Tender Package No: Kish-SW-30/2019-20.	- Static Survey - RL Fly from SoB Reference point to site - Topographic Survey - Bathymetric Survey - Reporting	Completed	Bangladesh Water Development Board
130.	Execution of Pre-work survey of Norosondha River (Issowrganj Baza to Uchakhila) = 40km Norosondha River (Kajla to Chowgangato Bazar) = 6.25km & Norosondha River (Chamraghat to Korimganj) = 12km in Upazila: Karimganj & Tarail Dist.: Kishoregnaj under Kishoreganj WD Division BWDB Kishoreganj During the year 2019-20.Tender Package No: Kish-SW-31/2019-20.	- Static Survey - RL Fly from SoB Reference point to site - Topographic Survey - Bathymetric Survey - Reporting	Completed	Bangladesh Water Development Board
131.	Execution of Pre-work survey of Norosondha River (Korimganj to Kishoreganj Sadar) = 18km Sydolibonni Dholai River(Chowganga to Modon)=15km in Upazila: Tarail Dist.: Kishoregnaj under Kishoreganj WD Division BWDB Kishoreganj During the year 2019-20.Tender Package No: Kish-SW-32/2019-20.	- Static Survey - RL Fly from SoB Reference point to site - Topographic Survey - Bathymetric Survey - Reporting	Completed	Bangladesh Water Development Board
132.	Execution of Pre-work survey of Sydolibonni Dholai River(Modon to Kendua)=15 km in Upazila: Tarail Dist.: Kishoregnaj under Kishoreganj WD Division BWDB Kishoreganj During the year 2019-20.Tender Package No: Kish-SW-33/2019-20.	- Static Survey - RL Fly from SoB Reference point to site - Topographic Survey - Bathymetric Survey - Reporting	Completed	Bangladesh Water Development Board
133.	Execution of Pre-work survey of Kobadia Khal=4.00km Sutiyar Khal=3.41km Pholesowri Khal=5.87km Dhala China Khal=3.2 Belongka Pholesowri Khal= 7.10km Shimukhati Khal=1.6km Bairagir Khal=1.0km in Upazila: Karimganj & Tarail Dist.: Kishoregnaj under Kishoreganj WD Division BWDB Kishoreganj During the year 2019-20.Tender Package No: Kish-SW-35/2019-20.	- Static Survey - RL Fly from SoB Reference point to site - Topographic Survey - Bathymetric Survey - Reporting	Completed	Bangladesh Water Development Board
134.	Execution of Pre-work survey of Bor Beeler Khal=3.6km Darizahangir pur Khal= 5.34km Rawti Khal= 0.64km Rada Khal=4.0km Shamuk jani Khal=6.10km in Upazila: Karimganj & Tarail Dist.: Kishoregnaj under Kishoreganj WD Division BWDB Kishoreganj During the year 2019-20.Tender Package No: Kish-SW-37/2019-20.	- Static Survey - RL Fly from SoB Reference point to site - Topographic Survey - Bathymetric Survey - Reporting	Completed	Bangladesh Water Development Board

SL	PROJECT NAME	TASK	STATUS	CLIENT
135.	Pre-work & Post work survey of Hemontogonj to kolma & Islampur to kewra at Upazila: Austagram in Dist.: Kishoreganj under Kishoreganj WD Division. BWDB Kishoreganj During the year 2019-20.Tender Package No: Kish/Kabita/SW-01/2019-20.	- Static Survey - RL Fly from SoB Reference point to site - Topographic Survey - Bathymetric Survey - Reporting	Completed	Bangladesh Water Development Board
136.	Pre-work & Post Work survey of Ullopara to Dalakandi & Anwarpur to Dhonpur at Upazila: Austagram in Dist.: Kishoregnaj under Kishoreganj WD Division BWDB Kishoreganj During the year 2019-20.Tender Package No: Kish/Kabita/SW-02/2019-20.	- Static Survey - RL Fly from SoB Reference point to site - Topographic Survey - Bathymetric Survey - Reporting	Completed	Bangladesh Water Development Board
137.	Pre-work survey of Dewger Kathghor Sosan Ghat to Bostipur & Fazilpur Khali Bokhajhor to Morshup Ali bari at Upazila: Austagram Itna karimgonj Dist.: Kishoregnaj under Kishoreganj WD Division BWDB Kishoreganj During the year 2019-20.Tender Package No: Kish/Kabita/SW-03/2019-20.	- Static Survey - RL Fly from SoB Reference point to site - Topographic Survey - Bathymetric Survey - Reporting	Completed	Bangladesh Water Development Board
138.	Pre-work & Post-work survey of Pachat Banwar River bank to kamalpur Beramahona closure & Beramahona closure to Jagonnathpur at Upazila: Itna in Dist.: Kishoreganj under Kishoreganj WD Division. BWDB Kishoreganj During the year 2019-20.Tender Package No: Kish/Kabita/SW-04/2019-20.	- Static Survey - RL Fly from SoB Reference point to site - Topographic Survey - Bathymetric Survey - Reporting	Completed	Bangladesh Water Development Board
139.	Pre-work & Post-work survey of Bostipur haor to Ujan rajibpur Zewool regulator sub-project & Boruha raj ghat to damiha bazar at Upazila: Itna & tarail in Dist.: Kishoreganj under Kishoreganj WD Division. BWDB Kishoreganj During the year 2019-20.Tender Package No: Kish/Kabita/SW-05/2019-20.	- Static Survey - RL Fly from SoB Reference point to site - Topographic Survey - Bathymetric Survey - Reporting	Completed	Bangladesh Water Development Board
140.	Pre-work & Post work survey of Bolda kewaghat to kuniya sluicegate hemontogonj to kolma Biramchar to baherchor choorgaon & sunamgonj to shabagh at Itna Mithamoin & Tarail Upazila: Dist.: Kishoregnajunder Kishoreganj WD Division BWDBKishoreganjunder Kishoreganj WD Division BWDB Kishoreganj During the year 2019-20.Tender Package No: Kish/Kabita/SW-06/2019-20.	- Static Survey - RL Fly from SoB Reference point to site - Topographic Survey - Bathymetric Survey - Reporting	Completed	Bangladesh Water Development Board
141.	Pre-work & Post work survey of Chorgaon to Kadomchal Alekmiyer Bari to Hossenpur & Notunkura to Nagorkhura at Mithamoin Upazilla Dist.: Kishoregnaj under Kishoreganj WD Division BWDB Kishoreganjunder Kishoreganj WD Division BWDBKishoreganj During the year 2019-20.Tender Package No: Kish/Kabita/SW-07/2019-20.	- Static Survey - RL Fly from SoB Reference point to site - Topographic Survey - Bathymetric Survey - Reporting	Completed	Bangladesh Water Development Board

SL	PROJECT NAME	TASK	STATUS	CLIENT
142.	Pre-work & Post work survey For Shigha to Dhanua kandi & Khoyerpur Abdullahapur at Mithamoin & Austagram Upozella in Dist.: Kishoregnaj under Kishoreganj WD Division BWDBKishoreganjunder Kishoreganj WD Division BWDB Kishoreganj During the year 2019-20.Tender Package No: Kish/Kabita/SW-08/2019-20.	- Static Survey - RL Fly from SoB Reference point to site - Topographic Survey - Bathymetric Survey - Reporting	Completed	Bangladesh Water Development Board
143.	Pre-work and post-work survey of Chatirchor Embankment at Nikli Upozella in Dist.: Kishoregnaj under Kishoreganj WD Division BWDB Kishoreganj During the year 2019-20.Tender Package No: Kish/Kabita/SW-09/2019-20.	- Static Survey - RL Fly from SoB Reference point to site - Topographic Survey - Bathymetric Survey - Reporting	Completed	Bangladesh Water Development Board
144.	Pre-work & Post-work survey of Shing mara to basur mara Daibari khal (khal closing) to torghata N shohila shimmer khal sluice gate to N shohila village & Khaishor to kamalpur at Upazila: Itna & Mithamoin in Dist.: Kishoreganj under Kishoreganj WD Division. BWDB Kishoreganj During the year 2019-20.Tender Package No: Kish/Kabita/SW-12/2019-20.	- Static Survey - RL Fly from SoB Reference point to site - Topographic Survey - Bathymetric Survey - Reporting	Completed	Bangladesh Water Development Board
145.	Pre-work & Post work survey of sekandor nagor to saliha gram & gugli beel to koratia beel at Tarail & karimgonj upazella in Dist.: Kishoregnajunder Kishoreganj WD Division BWDB Kishoreganj During the year 2019-20.Tender Package No: Kish/Kabita/SW-13/2019-20.	- Static Survey - RL Fly from SoB Reference point to site - Topographic Survey - Bathymetric Survey - Reporting	Completed	Bangladesh Water Development Board
146.	Pre-work & Post work survey of Balighat to sharong Daudpur to Boid Bari Jallabad to Majir kona East chorkomshi to singail Beel & Indrachulli to Gangathia at karimganj in Dist.: Kishoregnaj under Kishoreganj WD Division BWDB Kishoreganj During the year 2019-20.	- Static Survey - RL Fly from SoB Reference point to site - Topographic Survey - Bathymetric Survey - Reporting	Completed	Bangladesh Water Development Board
147.	Pre-work & Post work survey of obaydullar Meel to Sluiceegate Embkt & Warir Veet to Mother Veet at karimganj in Dist.: Kishoregnaj under Kishoreganj WD Division BWDB Kishoreganj During the year 2019-20.Tender Package No: Kish/Kabita/SW-16/2019-20.	- Static Survey - RL Fly from SoB Reference point to site - Topographic Survey - Bathymetric Survey - Reporting	Completed	Bangladesh Water Development Board
148.	Bathymetric Survey for Dredging Work of the Padma River From Krn.8.919 to Km.9.419 = 500 m. in C/W Rajshahi Town Protection Project under Rajshahi O&M Division, BWDB, Rajshahi during the FY: 2019-20. Package No. W-24/NDR/DPM/RTPP /2019 -20	- Static Survey - RL Fly from SoB Reference point to site - Topographic Survey - Bathymetric Survey - Reporting	Completed	Bangladesh Water Development Board
149.	Bathymetric Survey for Dredging Work of the Padma River From Km.8.319 to Km.8.819=500 m. in C/W Rajshahi Town Protection Project under Rajshahi O&M Division, BWDB, Rajshahi during the FY: 2019-20.No: W-23/NDR/DPM/RTPP /2019 -20	- Static Survey - RL Fly from SoB Reference point to site - Topographic Survey - Bathymetric Survey - Reporting	Completed	Bangladesh Water Development Board

SL	PROJECT NAME	TASK	STATUS	CLIENT
150.	Bathymetric Survey for Dredging Work of the Padrna River From Km. 7.719 to Km. 8.219 = 500 m. in C/W Rajshahi Town Protection Project under Rajshahi O&M Division, BWDB, Rajshahi during the FY: 2019-20.Package No: W-22/NDR/DPM/RTPP / 2019 -20	- Static Survey - RL Fly from SoB Reference point to site - Topographic Survey - Bathymetric Survey - Reporting	Completed	Bangladesh Water Development Board
151.	Bathymetric Survey for Dredging Work of the Padrna River From Km. 7.119 to Km. 7.619 = 500 m. in C/W Rajshahi Town Protection Project under Rajshahi O&M Division, BWDB, Rajshahi during the FY: 2019-20.Package No: W-21/NDR/DPM/RTPP / 2019 -20.	- Static Survey - RL Fly from SoB Reference point to site - Topographic Survey - Bathymetric Survey - Reporting	Completed	Bangladesh Water Development Board
152.	Bathymetric Survey for Dredging Work of the Padma River From Krn.6.519 to Km.7.019 = 500 m. in C/W Rajshahi Town Protection Project under Rajshahi O&M Division, BWDB, Rajshahi during the FY: 2019-20. Package No. W-20/NDR/DPM/RTPP /2019 -20	- Static Survey - RL Fly from SoB Reference point to site - Bathymetric Survey - Reporting	Completed	Bangladesh Water Development Board
153.	Bathymetric Survey for Dredging Work of the Padma River From Km.5.919 to Km.6.419=500 m. in C/W Rajshahi Town Protection Project under Rajshahi O&M Division, BWDB, Rajshahi during the FY: 2019-20.No: W-19/NDR/DPM/RTPP /2019 -20	- Static Survey - RL Fly from SoB Reference point to site - Bathymetric Survey - Reporting	Completed	Bangladesh Water Development Board
154.	Bathymetric Survey for Dredging Work of the Padrna River From Km. 5.319 to Km. 5.819 = 500 m. in C/W Rajshahi Town Protection Project under Rajshahi O&M Division, BWDB, Rajshahi during the FY: 2019-20.Package No: W-18/NDR/DPM/RTPP / 2019 -20	- Static Survey - RL Fly from SoB Reference point to site - Bathymetric Survey - Reporting	Completed	Bangladesh Water Development Board
155.	Bathymetric Survey for Dredging Work of the Padrna River From Km. 4.719 to Km. 5.219 = 500 m. in C/W Rajshahi Town Protection Project under Rajshahi O&M Division, BWDB, Rajshahi during the FY: 2019-20.Package No: W-17/NDR/DPM/RTPP / 2019 -20.	- Static Survey - RL Fly from SoB Reference point to site - Topographic Survey - Bathymetric Survey - Reporting	Completed	Bangladesh Water Development Board
156.	Bathymetric Survey for Dredging Work of the Padrna River From Km.4.119 to Km.4.619 = 500 m. in C/W Rajshahi Town Protection Project under Rajshahi O&M Division, BWDB, Rajshahi during the FY: 2019-20.Package No: W-16/NDR/DPM/RTPP / 2019 -20	- Static Survey - RL Fly from SoB Reference point to site - Topographic Survey - Bathymetric Survey - Reporting	Completed	Bangladesh Water Development Board
157.	Bathymetric Survey for Dredging Work of the Padrna River From Km.3.519 to Km. 4.019 = 500 m. in C/W Rajshahi Town Protection Project under Rajshahi O&M Division, BWDB, Rajshahi during the FY: 2019-20.Package No: W-15/NDR/DPM/RTPP / 2019 -20.	- Static Survey - RL Fly from SoB Reference point to site - Topographic Survey - Bathymetric Survey - Reporting	Completed	Bangladesh Water Development Board
158.	Execution of Pre-work survey of Kalni river (5.00km) Chore deohar kalipur khal (5.690 Km) Paskhola Charbila khal (3.200 Km) in Upazila: Austagram Itna Hossainpur Dist.: Kishoregnaj under Kishoreganj WD Division BWDB Kishoreganj During the year 2019-20.Tender Package No: Kish-SW-17/2019-20.	- Static Survey - RL Fly from SoB Reference point to site - Topographic Survey - Bathymetric Survey - Reporting	Completed	Bangladesh Water Development Board

List of Employee

STBL has staffs have had overseas as well as local training, and are experienced in many disciplines and familiar with donors supported project implementation and monitoring. List of Professionals are given below.

No.	Name	Expertise	Working Years	Type
1.	Engr. Md. Mahfuzur Rahman	Water Supply, Hydrologist,Coastal Flood, Morphology, Disaster management Specialist Advisor (Ex. DG, BWDB)	42 Years	Regular
2.	Mohammed Jamal Uddin	EIA, EMP, Environmental Geology, Landuse and Development planning Specialis Professor Dept. of Environmental Sciences Jahangirnagar University	25 years	Consultant
3.	Dr. Badal Mahalder	Hydrology Expert Associate Professor Dept. of water Resource Engineering BUET	20 Years	Consultant
4.	Dr. Dinesh Chandra Shaha	Coastal and Marine Dynamics Specialist	19 Years	Consultant
5.	Engr. Md. Ibrahim	Technical Engineer	35 Years	Chairman
6.	Engr. Md. Omar Parvaz	GIS & Survey Specialist	7.5 Years	MD
7.	S S Biddya Baron Sarker	GIS & Survey Professional	16 Years	Consultant
8.	Arch. Arafat Hossen	Master Planning Specialist	15 Years	Regular
9.	Faysal Ibna Rahman	Transport Planning Specialist	7 Years	Consultant
10.	Khandaker Masudur Rahaman	Remote Sensing Specialist	12 Years	Regular
11.	S.S Biddya Baron Sarker	Land Acquisition Expert	10 Years	Consultant
12.	Madhu Shudan Das	Land Acquisition Expert	07 Years	Regular
13.	Md. Osman Goni	General Manager	8.6 Years	Regular
14.	Md. Zhobayer Khan	Civil Engineer	5 Years	Regular
15.	Md Zahidul Islam	System Analysis	4 Years	Regular
16.	Md. Kamal Hosen	Web Programming.	3.4 Years	Regular
17.	Nasif Ahmed	Survey Expert	10 Years	Regular
18.	Tapos Kumar Bala	WebGIS/ Mapping/Data Management	3 Years	Regular
19.	Md. Shah Poran (Sujon)	Legal Document & IT Expert	2 Years	Regular
20.	Md. Ziaul Karim	GIS Expert	6 Years	Regular
21.	Harun-or-Rashid Siddique	Geotechnical Engineer	15 Years	Regular
22.	A.R.M. Farid Uddin	Geotechnical Engineer	17 Years	Regular
23.	Nasim Ferdous	Engineering Geologist, Consultant	6 Years	Regular
24.	Mahmud Al Noor Tushar	Geologist	5 Years	Regular
25.	Md. Hafizul Islam	Geotechnical Engine	8 Years	Regular
26.	Md. Mohosin Raza	GIS Expert	4 Years	Regular
27.	Md. Mizanur Rahman	GIS Expert	3 Years	Regular
28.	Md. Rakibul Hasan Sarker	Civil Engineer	7 Years	Regular
29.	Najmul Alam Rimon	Civil Engineer	6 Years	Regular
30.	Md. Shafiqur Rahman	Civil Engineer	6.6 Years	Regular
31.	Md. Monir Hossain	Civil Engineer	6 Years	Regular
32.	Md. Hasibul Hasan	Civil Engineer	5 Years	Regular

No.	Name	Expertise	Working Years	Type
33.	Md. Rafiqul Islam	Civil Engineer	6.6 Years	Regular
34.	Arshad Alam	Survey Engineer	6.10 Years	Regular
35.	Abdullah-Al-Masum	Surveyor (Aerial Survey)	11 Years	Regular
36.	Al-kauser Hossain	Topographic Surveyor	10 Years	Regular
37.	Mohammad Israfil	Topographic Surveyor	11 Years	Regular
38.	Gazi Md. Anwarul Azim	Bathymetric Surveyor	09 Years	Regular
39.	Tanvir Ahmad Bhuiyan	Assistant Surveyor	06 Years	Regular
40.	Neuton Baroi	Assistant Surveyor	05 Years	Regular
41.	Md. Rafiqul Islam	Assistant Surveyor	07 Years	Regular
42.	Mehedi Hasan	Survey Engineer	2.6 Years	Regular
43.	Md. Saief Imran	Survey Engineer	2.9 Years	Regular
44.	Adul Kalam Azad	Survey Engineer	3 Years	Regular
45.	Tanvir Ahmad Bhuiya	Survey Engineer	4 Years	Regular
46.	Yasin Majumder Shojib	Survey Engineer	3.4 Years	Regular
47.	Md. Robil Islam	Surveyor	1.3 Years	Regular
48.	Md. Rasel Ali	Surveyor	1.5 Years	Regular
49.	Priankor Chowdhury	Surveyor	1.4 Years	Regular
50.	Abhishek Mondal	Surveyor	1.5 Years	Regular
51.	Md. Myjul Islam	Surveyor	1.2 Years	Regular
52.	Md. Lokman Hossain	Surveyor	1.5 Years	Regular
53.	Md. Emjamul Haque	Surveyor	1.2 Years	Regular
54.	Md. Nurul Islam	Surveyor	5.6 Years	Regular
55.	Md. Moklesur Rahman	Surveyor	1.3 Years	Regular
56.	Md. Jaded Hossain	Surveyor	3.1 Years	Regular
57.	Abdullah Al Mamun	Surveyor	1.6 Years	Regular
58.	Md. Alamin Islam	Surveyor	1 Year	Regular
59.	Md. Emjamul Haque	Surveyor	1.5 Years	Regular
60.	Mohammad Faysal	Surveyor	3.2 Years	Regular
61.	Md. Hafizul Islam	Surveyor	3.7 Years	Regular
62.	Jhobaer Hossain	Surveyor	3.3 Years	Regular
63.	Md. Murshalin Islam	Surveyor	3.5 Years	Regular
64.	Md. Nahid Hassan	Surveyor	1.6 Years	Regular
65.	Nozrul Islam	Surveyor	2.8 Years	Regular
66.	Md. Nure Islam	Surveyor	3.3 Years	Regular
67.	Md. Rajibul Alam	Surveyor	3.3 Years	Regular
68.	Md. Salauddin	Surveyor	3.7 Years	Regular

Logistic Support

SN.	Description	Brand	Qty

1.	RTK GNSS	**LEICA & SATLAB**	04
2.	Total Station	**SOKKIA , GEOMAX**	12
3.	Digital Level Machine	**GEOMAX**	01
4.	Auto Level Machine	**LEICA, SOKKIA , GEOMAX**	36
5.	Hand Held GPS	**GARMIN**	28
6.	Echosounder	**ODOM, SOUTH**	04
7.	Drone	**DJI**	04
8.	Underground Utility Detector	**LEICA**	01

Computer Facilities

Sl No.	Brand	Qty
1.	Desktop PC	15
2.	Laptop (Asus-5, Dell-3, HP-2)	10
3.	Tab	30
4.	Charger/Power bank	30
5.	Printer (Toshiba, Epson A3, Cannon A3 & A4)	05
6.	Scanner	02

Software:

Sl No.	Brand
1.	Auto Cad 2007- 2019.
2.	Auto Cad Civil 3D 2007- 2019.
3.	Leica Infinity.
4.	Leica Geo Office.
5.	Surfer.
6.	Pix4Dmapper
7.	CORRELATOR3D.
8.	Global Mapper.
9.	Topcon Tools 8.
10.	QGIS.
11.	Arc GIS, Arc Map
12.	HYPACK.
13.	WIN RIVER.
14.	Reef Master Sonar Viewer.
15.	Microsoft Office.
16.	ERDAS Imagine, ENVI
17.	CUBE

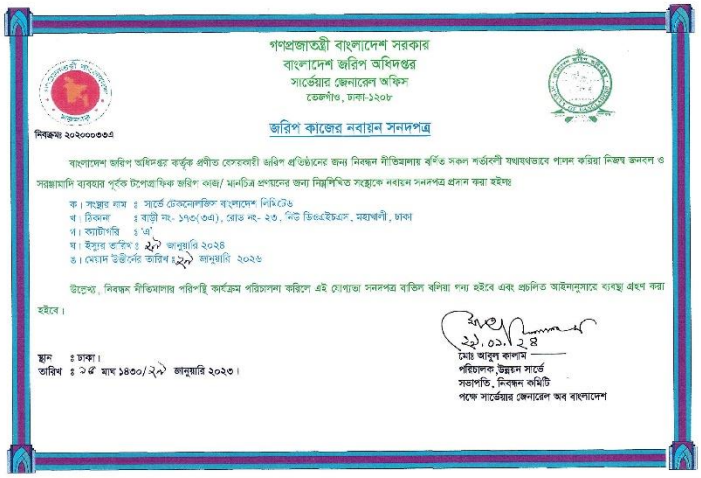

গণপ্রজাতন্ত্রী বাংলাদেশ সরকার
বাংলাদেশ জরিপ অধিদপ্তর
সার্ভেয়ার জেনারেল অফিস
তেজগাঁও, ঢাকা-১২০৮

নিবন্ধন ২০২০০৩৩১

জরিপ কাজের নবায়ন সনদপত্র

বাংলাদেশ জরিপ অধিদপ্তর কর্তৃক প্রণীত হেডকোয়ার্টার জরিপ প্রতিষ্ঠানের জন্য নিবন্ধন নীতিমালায় বর্ণিত সকল শর্তাবলী যথাযথভাবে পালন করিয়া নিজস্ব জনবল ও সরঞ্জামাদি ব্যবহার পূর্বক টপোগ্রাফিক জরিপ কাজ/ মানচিত্র প্রণয়নের জন্য নিম্নলিখিত সংস্থাকে নবায়ন সনদপত্র প্রদান করা হইল

ক। সংস্থার নাম : সার্ভে টেকনোলজিস বাংলাদেশ লিমিটেড
খ। ঠিকানা : বাড়ী নং- ১৭৫(৩এ), রোড নং- ২৩, ডিওএইচএস, মহাখালী, ঢাকা
গ। ক্যাটাগরি : 'এ'
ঘ। ইস্যুর তারিখ : ২৮ জানুয়ারি ২০২৪
ঙ। মেয়াদ উত্তীর্ণের তারিখ : ২৭ জানুয়ারি ২০২৬

উল্লেখ্য, নিবন্ধন নীতিমালার পরিপন্থি কার্যক্রম পরিচালনা করিলে এই যোগ্যতা সনদপত্র বাতিল বলিয়া গণ্য হইবে এবং প্রচলিত আইনানুসারে ব্যবস্থা গ্রহণ করা হইবে।

স্থান : ঢাকা।
তারিখ : ১৫ মাঘ ১৪৩০/২৭ জানুয়ারি ২০২৩।

মোঃ আবুল কালাম
পরিচালক (উন্নয়ন সার্ভে)
সভাপতি, নিবন্ধন কমিটি
পক্ষে সার্ভেয়ার জেনারেল অব বাংলাদেশ

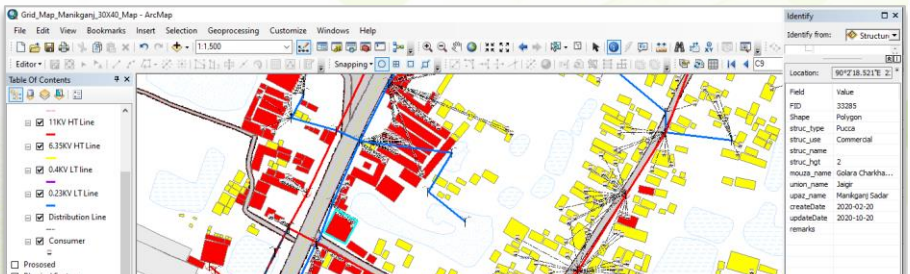

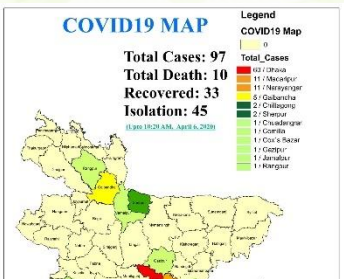

SURVEY TECHNOLOGIES BANGLADESH LTD.

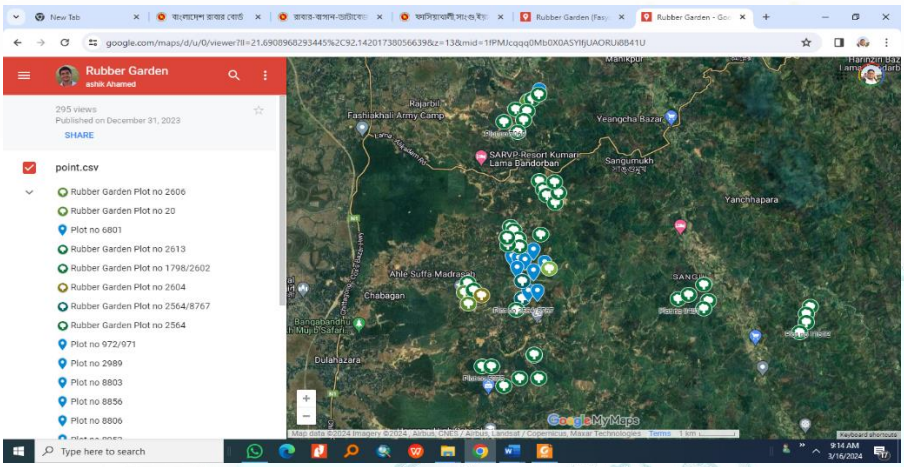

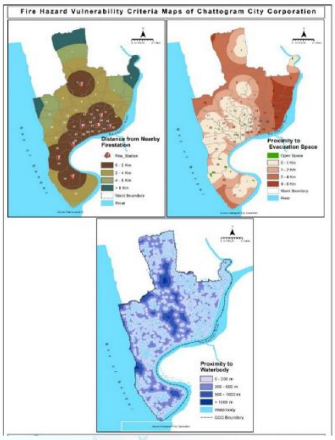



Division	District	Sub-district	Union	Mouza	Sheet
Chattogram	Bandarban	Lama	Fasyakhali	Fasyakhali	03

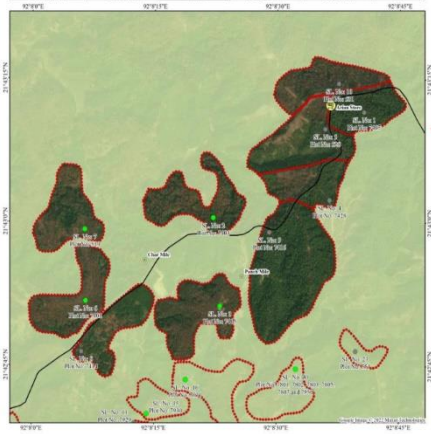

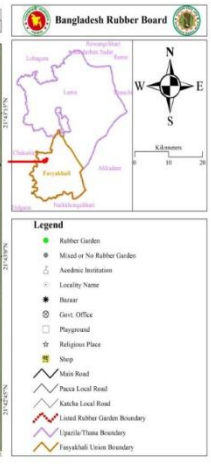

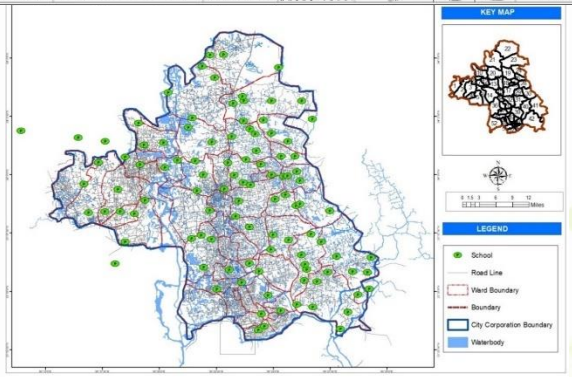

What We offer in Development Sector

- Social survey, Baseline-Midline-Endline survey, Qualitative and Quantitative Research
- KAP, PRA, KII, Gap analysis, Feasibility Study
- Base Map Preparation
- Web-GIS Apps & Website Development/ Software and Android Apps Development
- Questionnaire form design in KoboCollect, ODK, Typeform, SurveyMonkey, Survey123/Qfield/Input
- Fundamental & Advanced Training on GIS, Data collection, Database management tools (ArcGIS/ QGIS/ Web-GIS/ SPSS/ KoboCollect/ ODK survey/ Survey123/ Qfield/ Mergin Input)
- Master Plan, Contingency Plan, Sanitation Action Plan, Landuse Plan and others Plan.



Future Plan of Action



- Utilize previous experience in the future project
- Continue to maintain linkage and cooperation with National and International organizations, agencies, and other development partners
- Embrace diversity in providing services
- Make more contributions to agriculture, education, health, and other social development services
- Enhance professional development
- Bring resettlement issues into the National arena through dialogue, seminars/symposia
- Post-resettlement evaluation

Contact with STBL

Md. Omar Parvaz

+88 01841185089

House: #169 (4th Floor), Road No: #23, Mohakhali DOHS, Dhaka 1206.

www.stbl.com.bd

info@stbl.com.bd, surveytechbd@gmail.com

Survey Technologies Bangladesh Ltd. (STBL)